



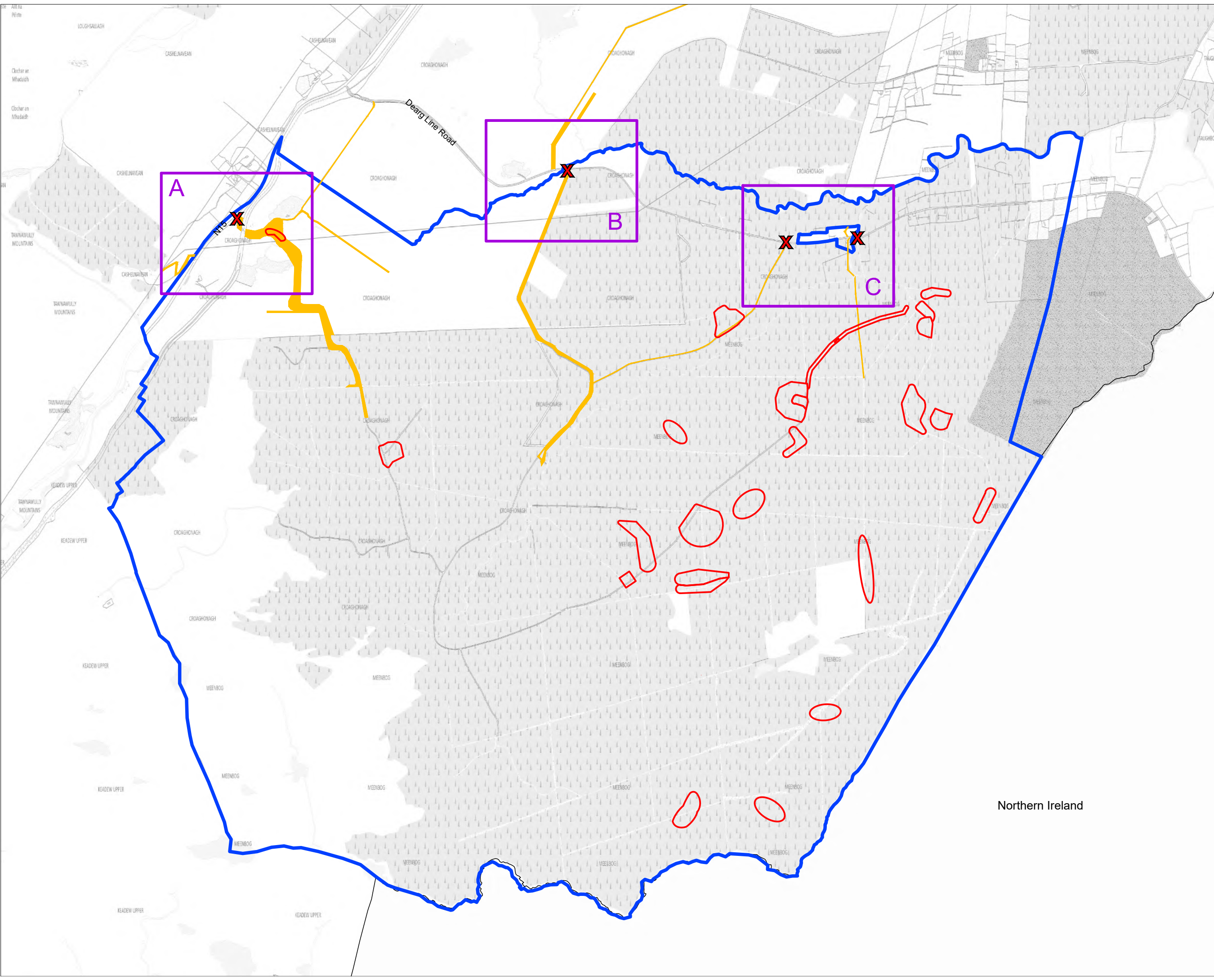
APPENDIX 3-1

Site Drawings



Schedule of Drawings

Drawing No.	Drawing Title	Scale
220623 - 01	Site Location Map	1: 20,000 @A3
220623 - 01a	Site Notice Location Map A	1:2,500 @A3
220623 - 01b	Site Notice Location Map B	1:2,500 @A3
220623 - 01c	Site Notice Location Map C	1:2,500 @A3
220623 - 02	Site Layout Key Plan	1: 20,000 @A3
220623 - 03	Deviation No 1	1:500 @A3
220623 - 04	Deviation No 2	1:1,000 @A3
220623 - 05	Deviation No 3 & 19	1:1,000 @A3
220623 - 06	Deviation No 4	1:1,000 @A3
220623 - 07	Deviation No 5	1:1,000 @A3
220623 - 08	Deviation No 6 & 7	1:1,000 @A3
220623 - 09	Deviation No 8	1:1,000 @A3
220623 - 10	Deviation No 9	1:1,000 @A3
220623 - 11	Deviation No 10	1:1,000 @A3
220623 - 12	Deviation No 11	1:1,000 @A3
220623 - 13	Deviation No 14	1:1,000 @A3
220623 - 14	Deviation No 15	1:1,000 @A3
220623 - 15	Deviation No 16	1:1,000 @A3
220623 - 16	Deviation No 12, 17, 20 & 24	1:1,000 @A1
220623 - 17	Deviation No 20 & 24	1:1,000 @A1
220623 - 18	Deviation No 13, 18 & 21	1:1,000 @A3
220623 - 19	Deviation No 22	1:1,000 @A3
220623 - 20	Deviation No 23	1:1,000 @A3
220623 - 21	Deviation No 25	1:1,000 @A3
220623 - 22	Deviation 2 Section Details	1:125 @A1
220623 - 23	Deviation 4 Section Details	1:200 @A1
220623 - 24	Deviation 11 Section Details	1:125 @A1
220623 - 25	Deviation 15 Section Details	1:200 @A1
220623 - 26	Deviation 25 Section Details	1:125 @A1
220623 - 27	Section ThroughSolid Road	1:50 @ A3
220623 - 28	Section ThroughPeat Berm	1:100 @ A3



Drawing Legend

- Planning Application Boundary
- Landowners Boundary
- Wayleaves
- X Site Notice



Ordnance Survey Ireland Licence No. CYAL502675170 Ordnance Survey Ireland/Government of Ireland

Site Location Map	
PROJECT TITLE: Meenbog Deviations Substitute Consent	
DRAWING BY: Joseph O Brien	CHECKED BY: Aine Bourke
PROJECT No.: 220623	DRAWING No.: 220623 - 01
SCALE: 1:20,000 @ A3	DATE: 28.03.2024
OS SHEET No.: 0397, 0398, 0399, 0400, 0401, 0423, 0424, 0425, 0426, 0427, 0450, 0451, 0452, 0453, 0454, 0476, 0479, 0480, 0481, 0482, 0506, 0507, 0508, 0509, 0535, 0536	



MKO
Planning and Environmental Consultants
Tuum Road, Galway
Ireland, H91 VW84
+353 (0) 91 735611
email: info@www.mkofireland.ie
Website: www.mkofireland.ie

Northern Ireland



Drawing Legend

- Planning Application Boundary
- Landowners Boundary
- █ Wayleaves
- X Site Notice

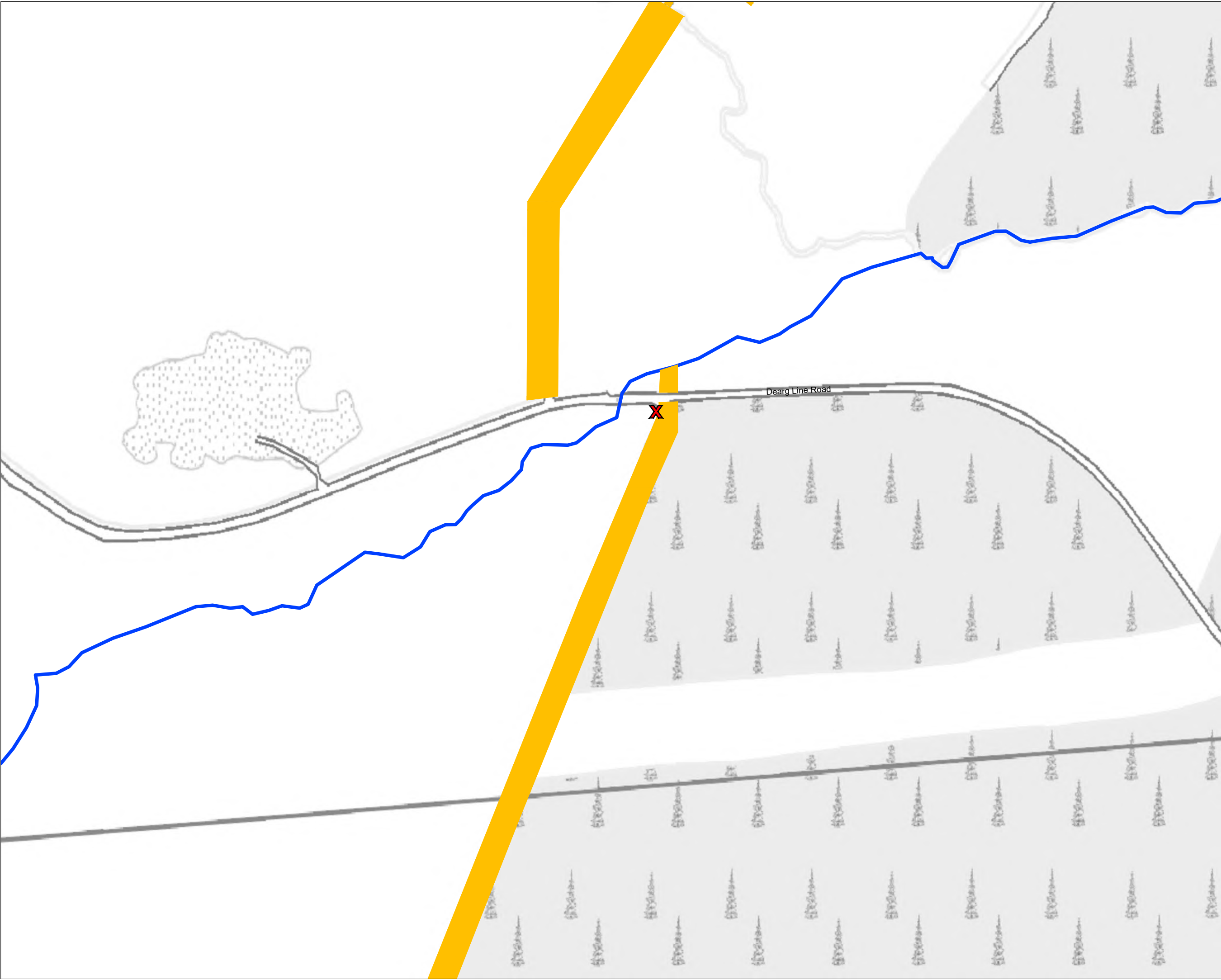


Ordnance Survey Ireland Licence No. CYAL502675170 Ordnance Survey Ireland/Government of Ireland

DRAWING TITLE: Site Location Map Sheet A	
PROJECT TITLE: Meenbog Deviations Substitute Consent	
DRAWING BY: Joseph O'Brien	CHECKED BY: Aine Bourke
PROJECT No.: 220623	DRAWING No.: 220623 - 01A
SCALE: 1:2,500 @ A3	DATE: 28.03.2024
OS SHEET No.: 0397, 0398, 0399, 0400, 0401, 0423, 0424, 0425, 0426, 0427, 0450, 0451, 0452, 0453, 0454, 0476, 0479, 0480, 0481, 0482, 0506, 0507, 0508, 0509, 0535, 0536	



MKO
Planning and
Environmental
Consultants
Tuam Road, Galway
Ireland, H91 VW84
+353 (0) 91 735611
email: info@www.mkofireland.ie
Website: www.mkofireland.ie



Drawing Legend

- Planning Application Boundary
- Landowners Boundary
- Wayleaves
- X Site Notice



Ordnance Survey Ireland Licence No. CYAL502675170 Ordnance Survey Ireland/Government of Ireland

Site Location Map Sheet B

PROJECT TITLE: **Meenbog Deviations Substitute Consent**

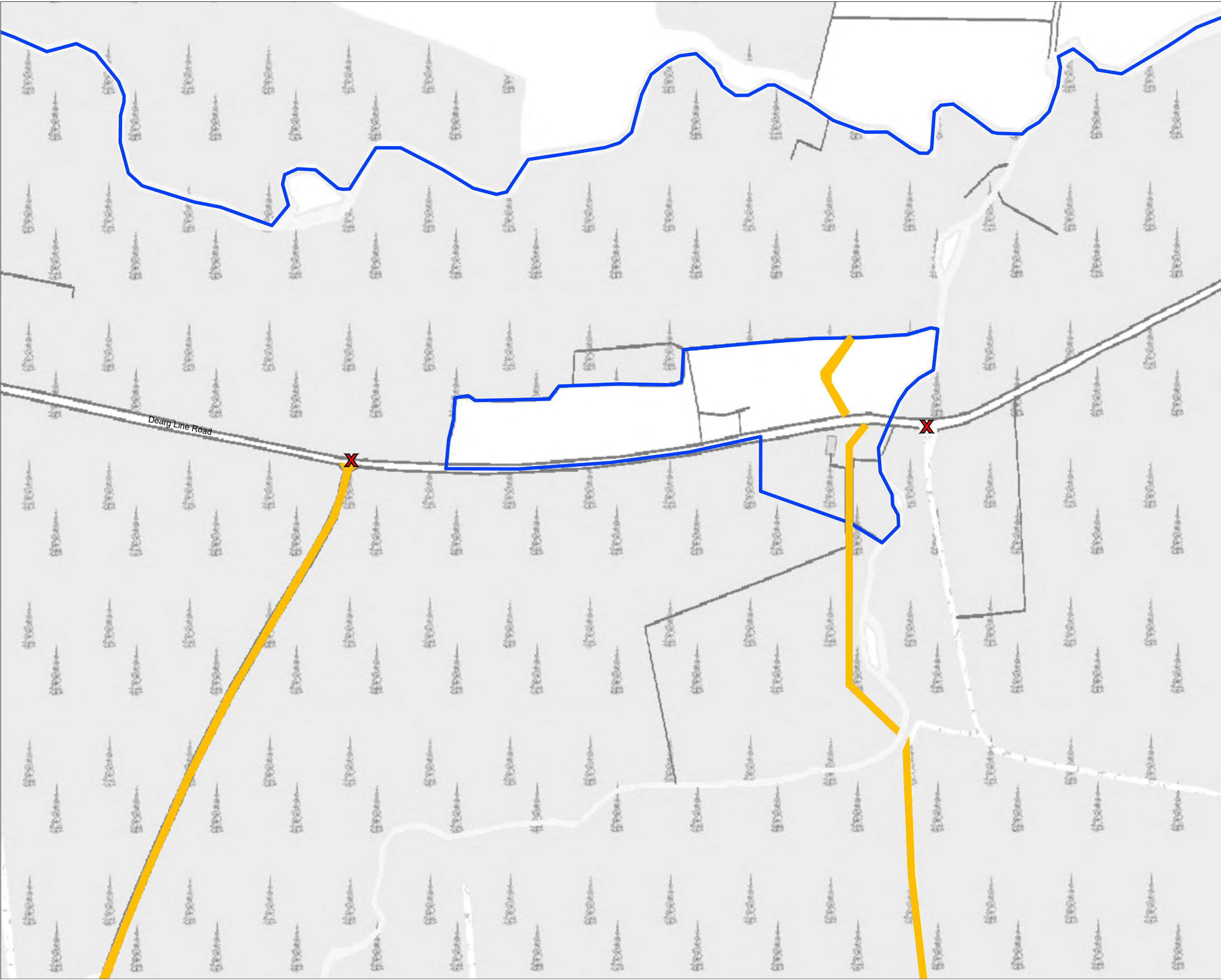
DRAWING BY: **Joseph O'Brien** CHECKED BY: **Aine Bourke**

PROJECT No.: **220623** DRAWING No.: **220623 - 01B**

SCALE: **1:2,500 @ A3** DATE: **28.03.2024**



MKO
Planning and Environmental Consultants
Tuam Road, Galway
Ireland, H91 VW84
+353 (0) 91 735611
email: info@www.mkofireland.ie
Website: www.mkofireland.ie



- Drawing Legend**
- Landowners Boundary
 - Wayleaves
 - X Site Notice



Ordnance Survey Ireland Licence No. CYAL502675170 Ordnance Survey Ireland/Government of Ireland

**Site Location Map
Sheet C**

PROJECT TITLE:
Meenbog Deviations Substitute Consent

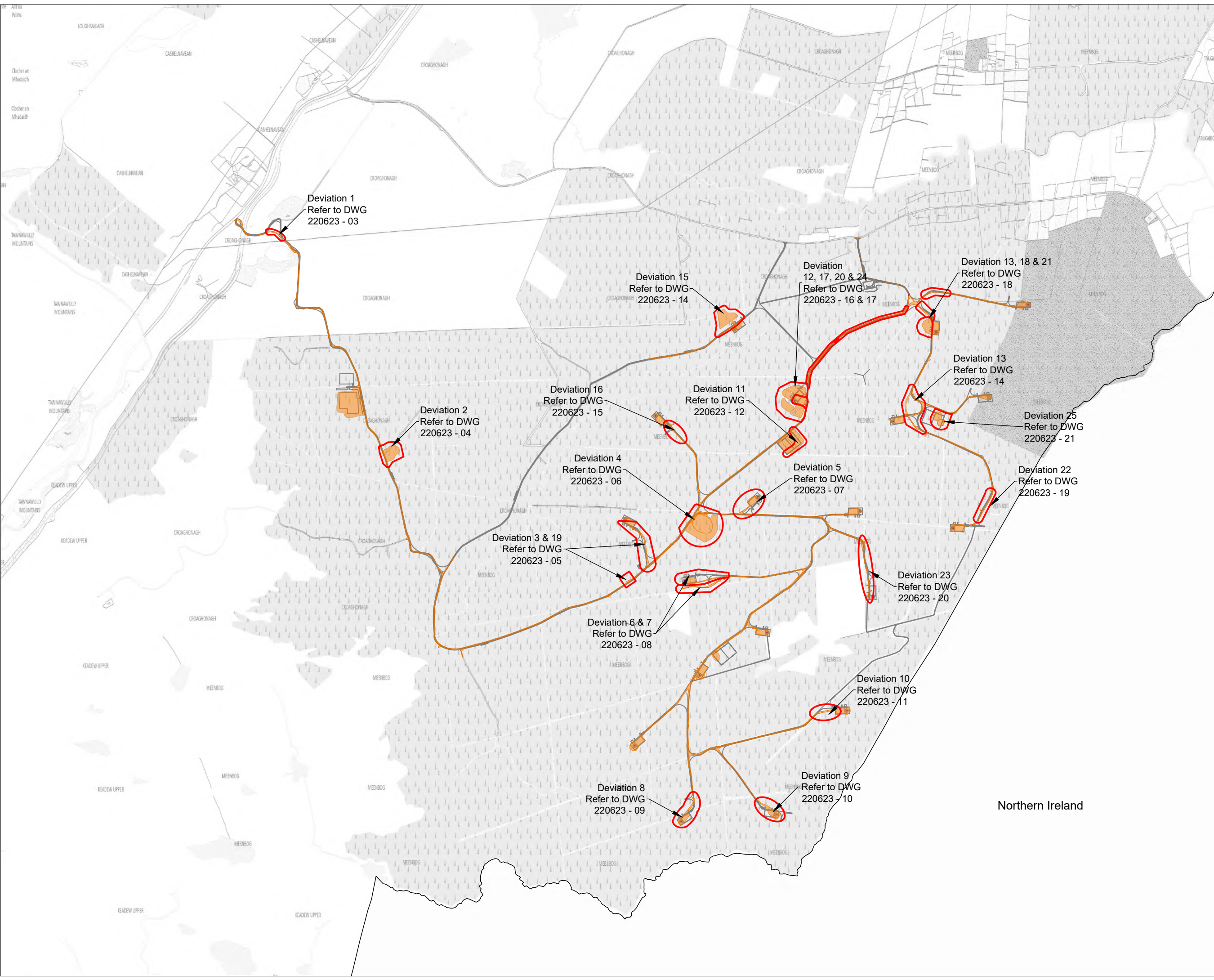
DRAWING BY: Joseph O'Brien	CHECKED BY: Aine Bourke
--------------------------------------	-----------------------------------

PROJECT No.: 220623	DRAWING No.: 220623 - 01C
-------------------------------	-------------------------------------

SCALE: 1:2,500 @ A3	DATE: 28.03.2024
-------------------------------	----------------------------

	<p>MKO Planning and Environmental Consultants</p>
	<p>Team Road, Galway Ireland, H91 VW84 +353 (0) 91 735611 email: info@www.mkofireland.ie Website: www.mkofireland.ie</p>

OS SHEET No.: 9397, 0398, 0399, 0400, 0401, 0423, 0424, 0425, 0426, 0427, 0450, 0451, 0452, 0453, 0454, 0476, 0479, 0480, 0481, 0482, 0506, 0507, 0508, 0509, 0535, 0536



Drawing Legend

- Planning Application Boundary
- Permitted Development under PL ref no. (PA05E.300460)
- As Built Infrastructure



Ordnance Survey Ireland Licence No. CYAL502675170 Ordnance Survey Ireland/Government of Ireland

Northern Ireland

Site Layout Key Plan

PROJECT TITLE:
Meenbog Deviations Substitute Consent




DRAWING BY: Joseph O'Brien	CHECKED BY: Aine Bourke
PROJECT No.: 220623	DRAWING No.: 220623 - 02
SCALE: 1:20,000 @ A3	DATE: 28.03.2024

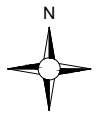
OS SHEET No.: 0397, 0398, 0399, 0400, 0401, 0423, 0424, 0425, 0426, 0427, 0450, 0451, 0452, 0453, 0454, 0476, 0479, 0480, 0481, 0482, 0506, 0507, 0508, 0509, 0535, 0536

MKO
Planning and Environmental Consultants
Tum Road, Galway
Ireland, H91 VV84
+353 (0) 91 735611
email: info@www.mkofireland.ie
Website: www.mkofireland.ie



Drawing Legend

	Planning Application Boundary
	Permitted Development under PL ref no. (PA05E.300460)
	As Built Infrastructure



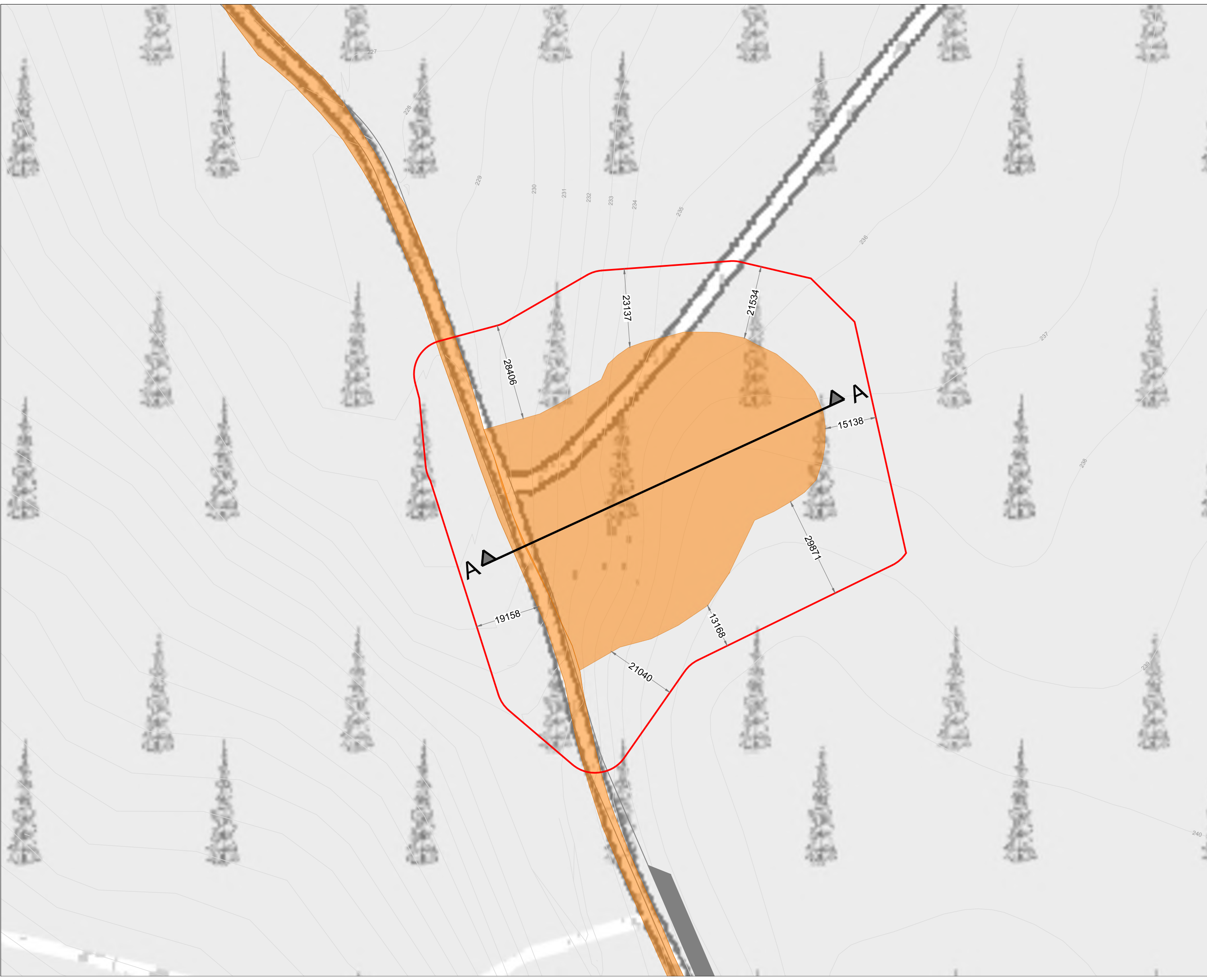
Ordnance Survey Ireland Licence No. CYAL502675170 Ordnance Survey Ireland/Government of Ireland

DRAWING TITLE: Deviation 1	
PROJECT TITLE: Meenbog Deviations Substitute Consent	
DRAWING BY: Joseph O'Brien	CHECKED BY: Aine Bourke
PROJECT No.: 220623	DRAWING No.: 220623 - 03
SCALE: 1:500 @ A3	DATE: 28.03.2024
OS SHEET No.: 0397, 0398, 0399, 0400, 0401, 0423, 0424, 0425, 0426, 0427, 0450, 0451, 0452, 0453, 0454, 0476, 0479, 0480, 0481, 0482, 0506, 0507, 0508, 0509, 0535, 0536	



MKO
 Planning and Environmental Consultants
 Tuam Road, Galway
 Ireland, H91 VV84
 +353 (0) 91 735611
 email: info@www.mkofireland.ie
 Website: www.mkofireland.ie

Refer to DWG
220623 - 22 for Details



- Drawing Legend**
- Planning Application Boundary
 - Permitted Development under PL ref no. (PA05E.300460)
 - As Built Infrastructure

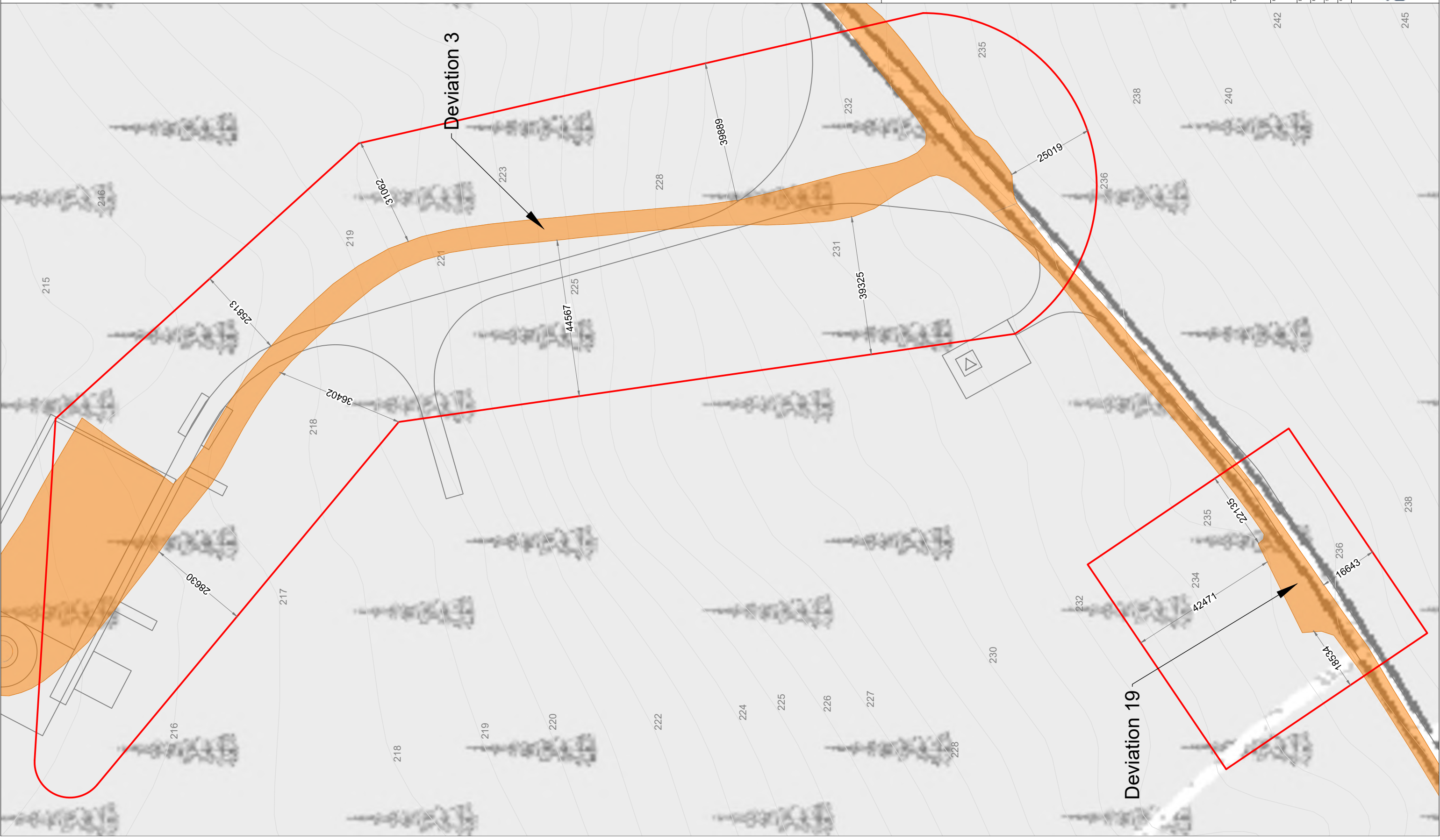


Ordnance Survey Ireland Licence No. CYAL502675170 Ordnance Survey Ireland/Government of Ireland

DRAWING TITLE: Deviation 2	
PROJECT TITLE: Meenbog Deviations Substitute Consent	
DRAWING BY: Joseph O'Brien	CHECKED BY: Aine Bourke
PROJECT No.: 220623	DRAWING No.: 220623 - 04
SCALE: 1:1,000 @ A3	DATE: 28.03.2024

OS SHEET No: 0397, 0398, 0399, 0400, 0401, 0423, 0424, 0425, 0426, 0427, 0450, 0451, 0452, 0453, 0454, 0476, 0479, 0480, 0481, 0482, 0506, 0507, 0508, 0509, 0535, 0536

MKO
Planning and Environmental Consultants
Tusm Road, Galway
Ireland, H91 VW84
+353 (0) 91 735611
email: info@www.mkofireland.ie
Website: www.mkofireland.ie



Deviation 3

Deviation 19

Drawing Legend

- Planning Application Boundary
- Permitted Development under PL ref no. (PA08E 300460)
- As Built Infrastructure



DRAWING TITLE

Deviation 3 & 19

PROJECT TITLE: Meenbog Deviations Substitute Consent	
DRAWING BY: Joseph O Brien	CHECKED BY: Aine Bourke
PROJECT NO: 220623	DRAWING NO: 220623 - 05
SCALE: 1:1,000 @ A3	DATE: 28.03.2024

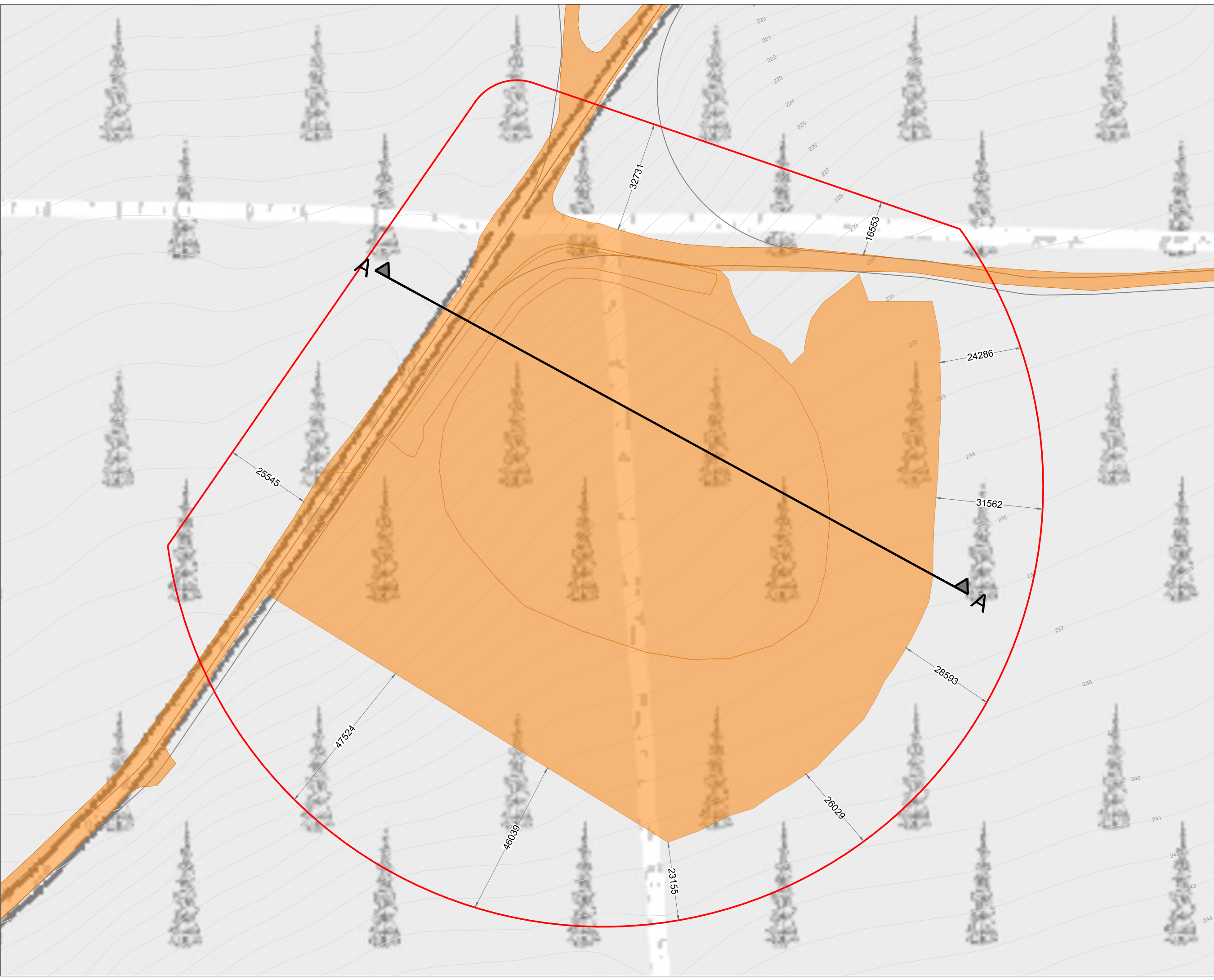


MKO
Planning and
Environmental
Consultants
Tullam Road, Galway
Ireland, H91 VW84
+353 (0) 91 735611
email: info@www.mkoireland.ie
Website: www.mkoireland.ie

Ordnance Survey Ireland Licence No. CYAL50267517@Ordnance Survey Ireland/Government of Ireland

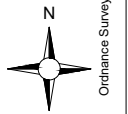
OS SHEET NO: 25/01/01 (1:50,000) 25/01/02 (1:50,000) 25/01/03 (1:50,000) 25/01/04 (1:50,000) 25/01/05 (1:50,000) 25/01/06 (1:50,000) 25/01/07 (1:50,000) 25/01/08 (1:50,000) 25/01/09 (1:50,000) 25/01/10 (1:50,000)

Refer to DWG
220623 - 23 for Details



Drawing Legend

	Planning Application Boundary
	Permitted Development under PL ref no. (PA05E.300460)
	As Built Infrastructure



Ordnance Survey Ireland Licence No. CYAL502875170 Ordnance Survey Ireland/Government of Ireland

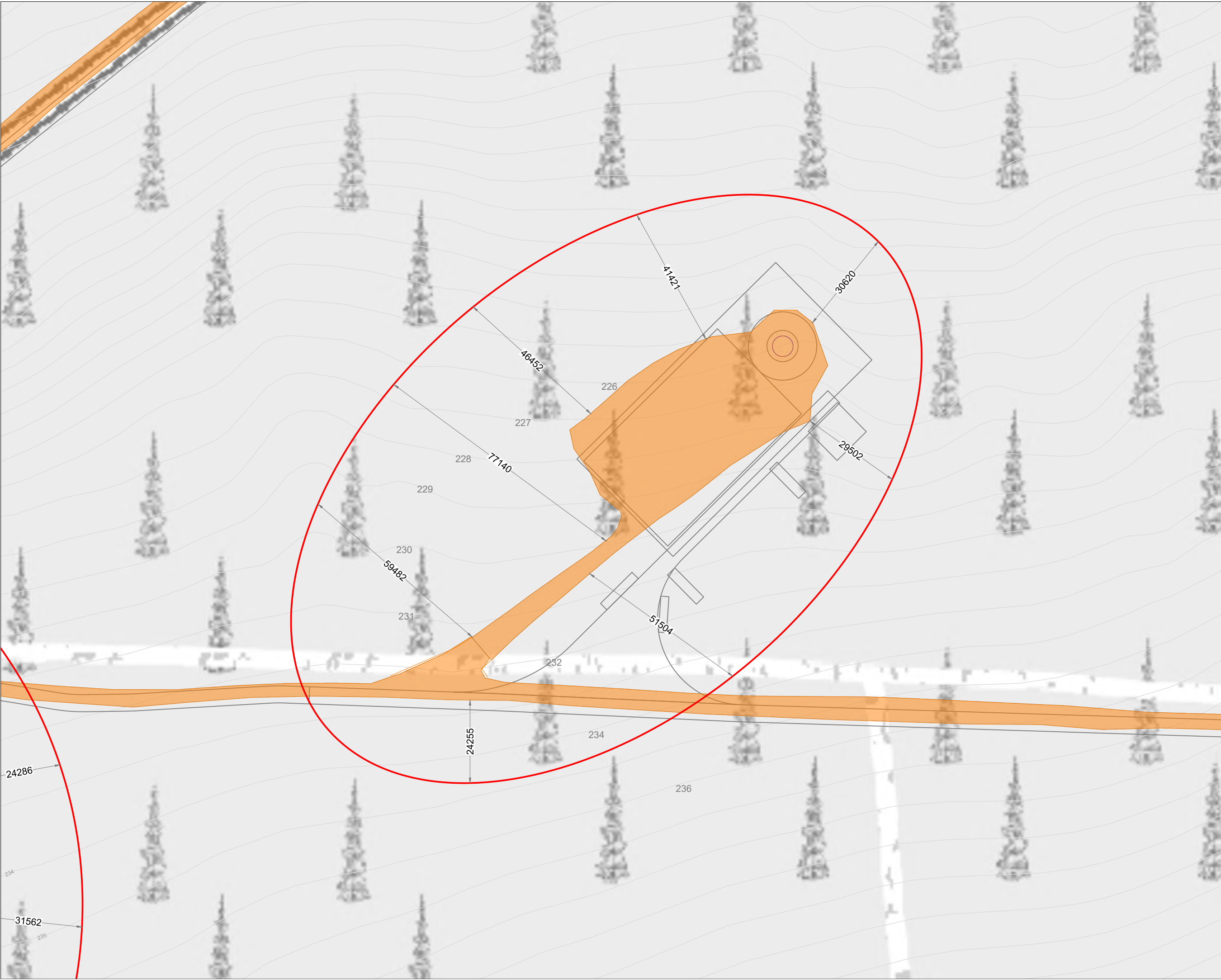
DRAWING TITLE:
Deviation 4

PROJECT TITLE:
Meenbog Deviations Substitute Consent

DRAWING BY: Joseph O'Brien	CHECKED BY: Aine Bourke
PROJECT No.: 220623	DRAWING No.: 220623 - 06
SCALE: 1:1,000 @ A3	DATE: 28.03.2024

OS SHEET No.:
0397, 0398, 0399, 0400, 0401, 0423, 0424, 0425, 0426, 0427, 0450, 0451, 0452, 0453, 0454, 0476, 0479, 0480, 0481, 0482, 0506, 0507, 0508, 0509, 0535, 0536

MKO
Planning and Environmental Consultants
Tuam Road, Galway
Ireland, H91 YW84
+353 (0) 91 735611
email: info@www.mkofireland.ie
Website: www.mkofireland.ie



Drawing Legend

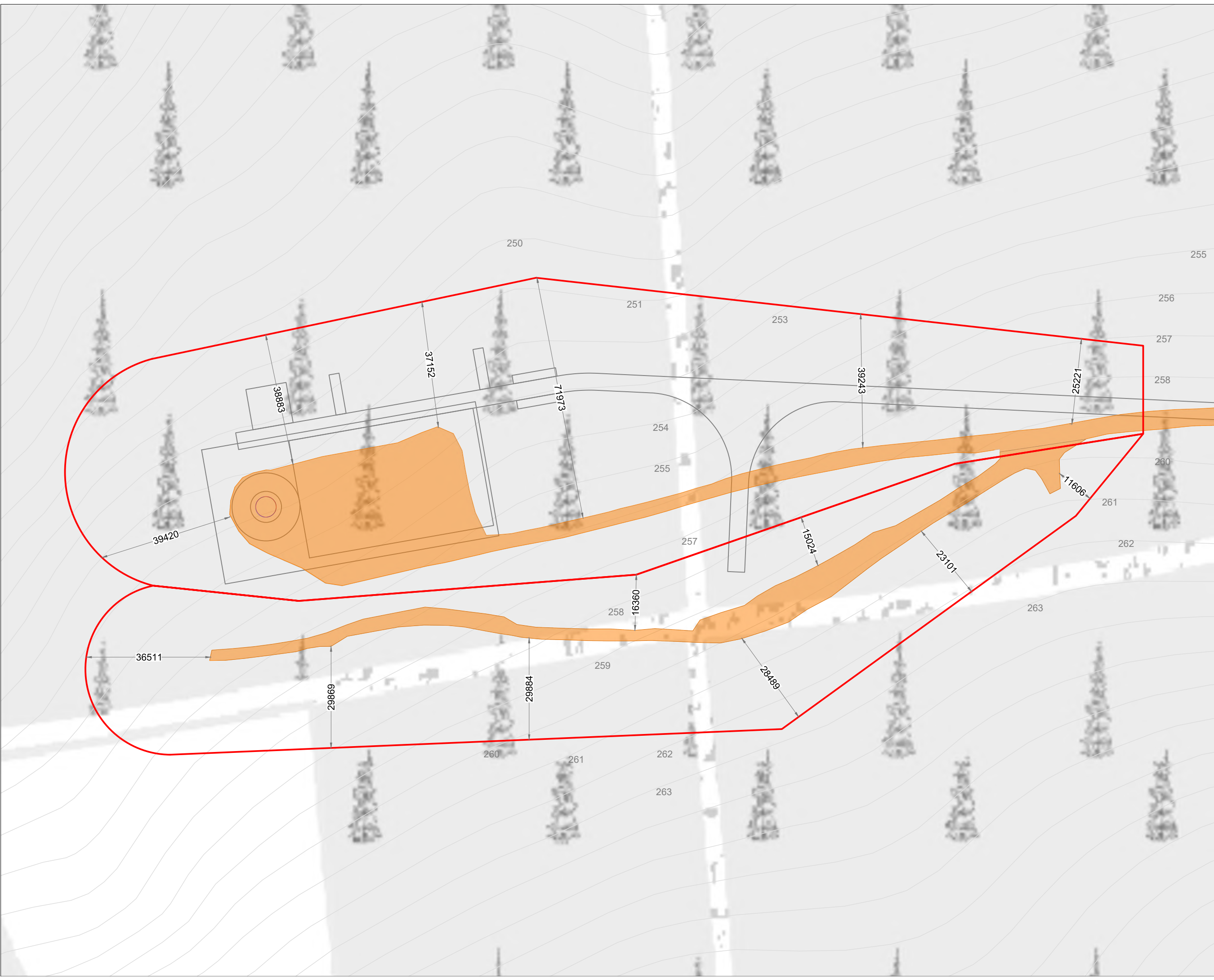
- Planning Application Boundary
- Permitted Development under PL ref no. (PA05E.300460)
- As Built Infrastructure



Ordnance Survey Ireland Licence No. CYAL502675170 Ordnance Survey Ireland/Government of Ireland

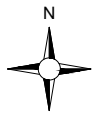
Deviation 5	
Meenbog Deviations Substitute Consent	
DRAWING BY: Joseph O'Brien	CHECKED BY: Aine Bourke
PROJECT No.: 220623	DRAWING No.: 220623 - 07
SCALE: 1:1,000 @ A3	DATE: 28.03.2024
OS SHEET No.: 0397, 0398, 0399, 0400, 0401, 0423, 0424, 0425, 0426, 0427, 0450, 0451, 0452, 0453, 0454, 0476, 0479, 0480, 0481, 0482, 0506, 0507, 0508, 0509, 0535, 0536	

MKO
 Planning and Environmental Consultants
 Tuam Road, Galway
 Ireland, H91 YW84
 +353 (0) 91 735611
 email: info@www.mkofireland.ie
 Website: www.mkofireland.ie



Drawing Legend

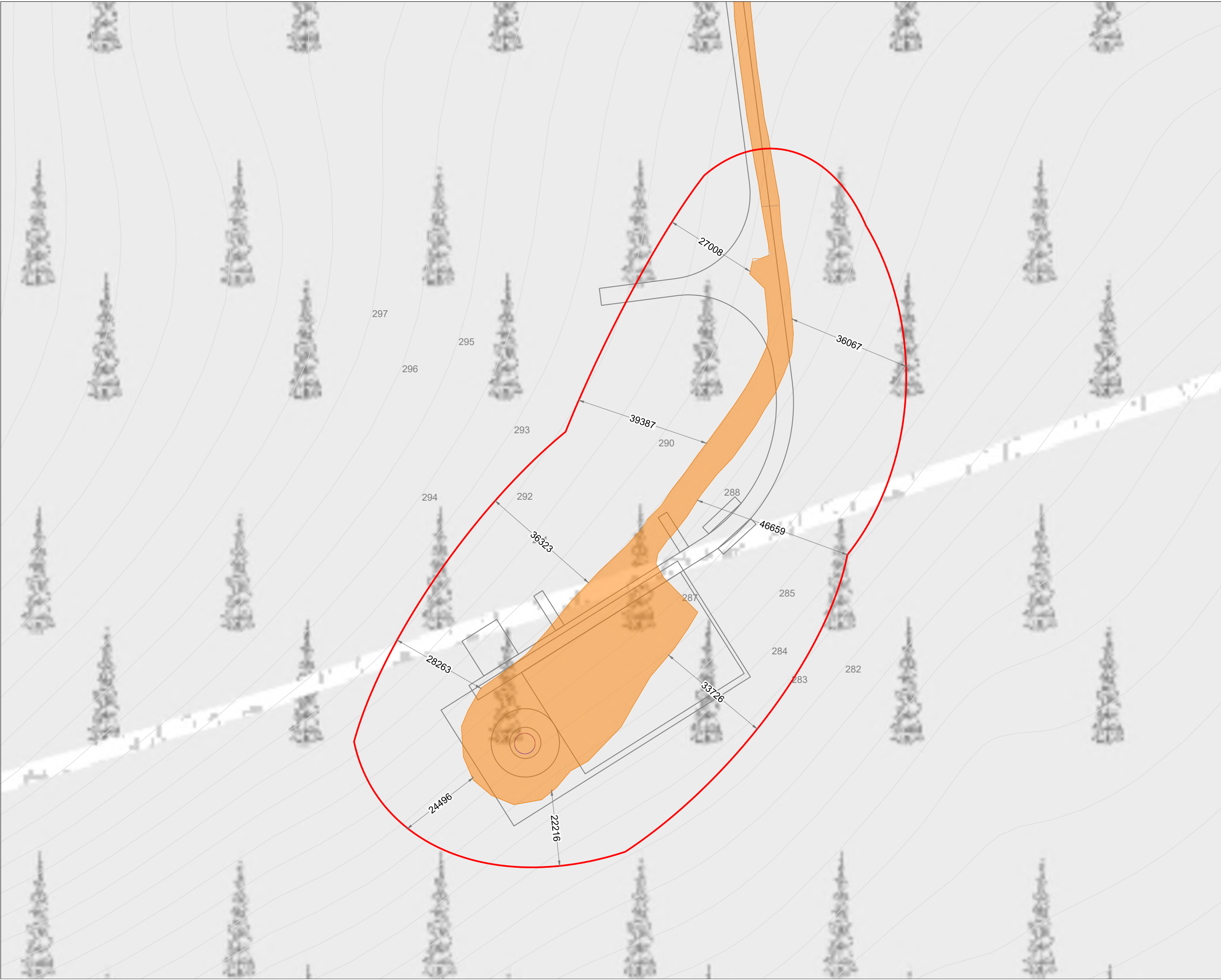
- Planning Application Boundary
- Permitted Development under PL ref no. (PA05E.300460)
- As Built Infrastructure






Ordnance Survey Ireland Licence No. CYAL502675170 Ordnance Survey Ireland/Government of Ireland

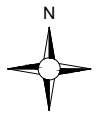
Deviation 6 & 7	
Meenbog Deviations Substitute Consent	
DRAWING BY: Joseph O'Brien	CHECKED BY: Aine Bourke
PROJECT No.: 220623	DRAWING No.: 220623 - 08
SCALE: 1:1,000 @ A3	DATE: 28.03.2024

MKO
Planning and Environmental Consultants
Tusm Road, Galway
Ireland, H91 VW84
+353 (0) 91 735611
email: info@www.mkofireland.ie
Website: www.mkofireland.ie



Drawing Legend

	Planning Application Boundary
	Permitted Development under PL ref no. (PA05E.300460)
	As Built Infrastructure



Ordnance Survey Ireland Licence No. CYAL502675170 Ordnance Survey Ireland/Government of Ireland




DRAWING TITLE: Deviation 8	
PROJECT TITLE: Meenbog Deviations Substitute Consent	
DRAWING BY: Joseph O'Brien	CHECKED BY: Aine Bourke
PROJECT No.: 220623	DRAWING No.: 220623 - 09
SCALE: 1:1,000 @ A3	DATE: 28.03.2024
OS SHEET No.: 0397, 0398, 0399, 0400, 0401, 0423, 0424, 0425, 0426, 0427, 0450, 0451, 0452, 0453, 0454, 0476, 0479, 0480, 0481, 0482, 0506, 0507, 0508, 0509, 0535, 0536	



MKO
 Planning and Environmental Consultants
 Tuam Road, Galway
 Ireland, H91 YW84
 +353 (0) 91 735611
 email: info@www.mkofireland.ie
 Website: www.mkofireland.ie



Drawing Legend

	Planning Application Boundary
	Permitted Development under PL ref no. (PA05E.300460)
	As Built Infrastructure



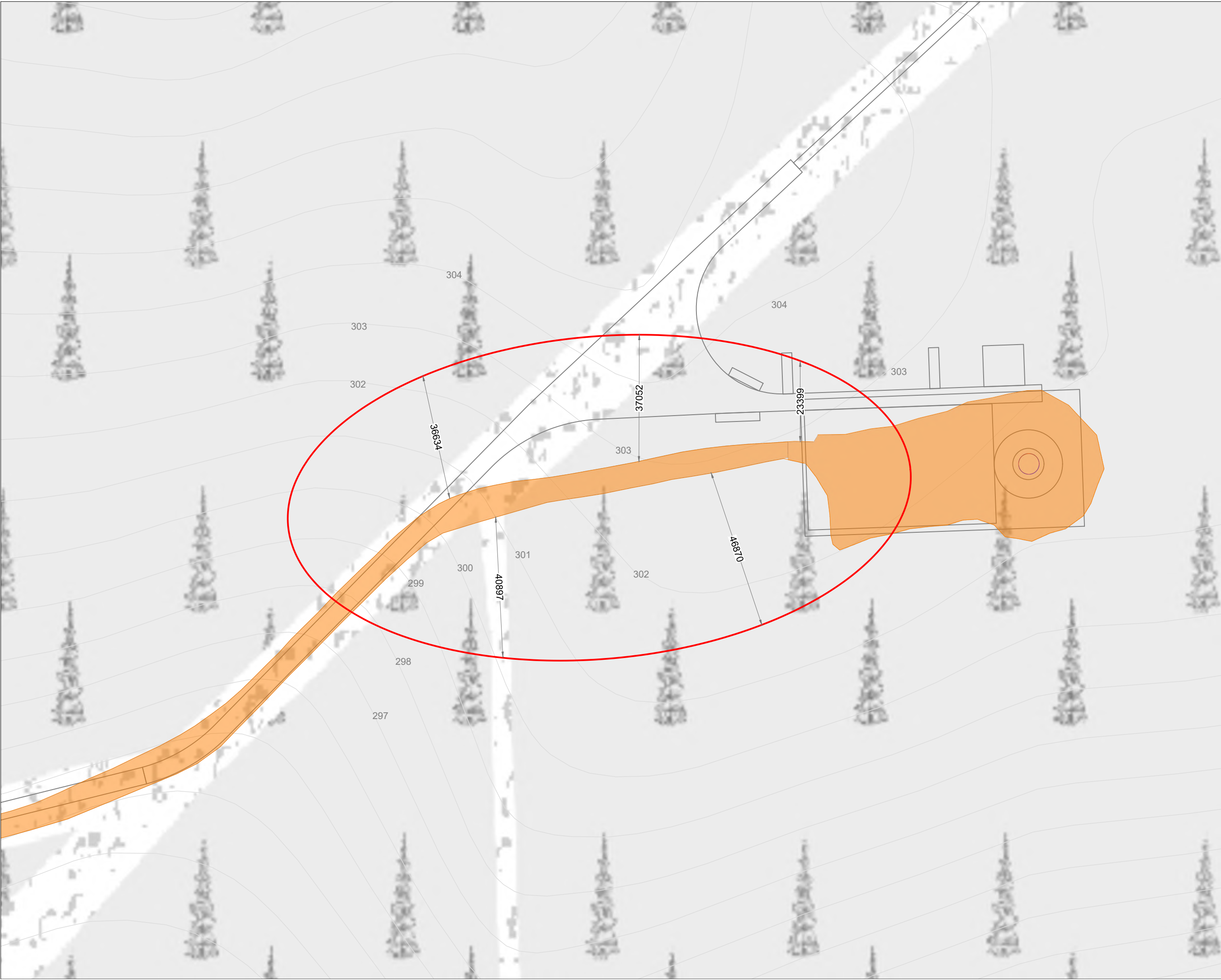
Ordnance Survey Ireland Licence No. CYAL502675170 Ordnance Survey Ireland/Government of Ireland

DRAWING TITLE: Deviation 9	
PROJECT TITLE: Meenbog Deviations Substitute Consent	
DRAWING BY: Joseph O'Brien	CHECKED BY: Aine Bourke
PROJECT No.: 220623	DRAWING No.: 220623 - 10
SCALE: 1:1,000 @ A3	DATE: 28.03.2024

OS SHEET No.: 0397, 0398, 0399, 0400, 0401, 0423, 0424, 0425, 0426, 0427, 0450, 0451, 0452, 0453, 0454, 0476, 0479, 0480, 0481, 0482, 0506, 0507, 0508, 0509, 0535, 0536



MKO
 Planning and Environmental Consultants
 Tuam Road, Galway
 Ireland, H91 VW84
 +353 (0) 91 735611
 email: info@www.mkofireland.ie
 Website: www.mkofireland.ie



Drawing Legend

- Planning Application Boundary
- Permitted Development under PL ref no. (PA05E.300460)
- As Built Infrastructure



Ordnance Survey Ireland Licence No. CYAL502675170 Ordnance Survey Ireland/Government of Ireland

DRAWING TITLE:

Deviation 10

PROJECT TITLE:

Meenbog Deviations Substitute Consent

DRAWING BY: **Joseph O'Brien** CHECKED BY: **Aine Bourke**

PROJECT No.: **220623** DRAWING No.: **220623 - 11**

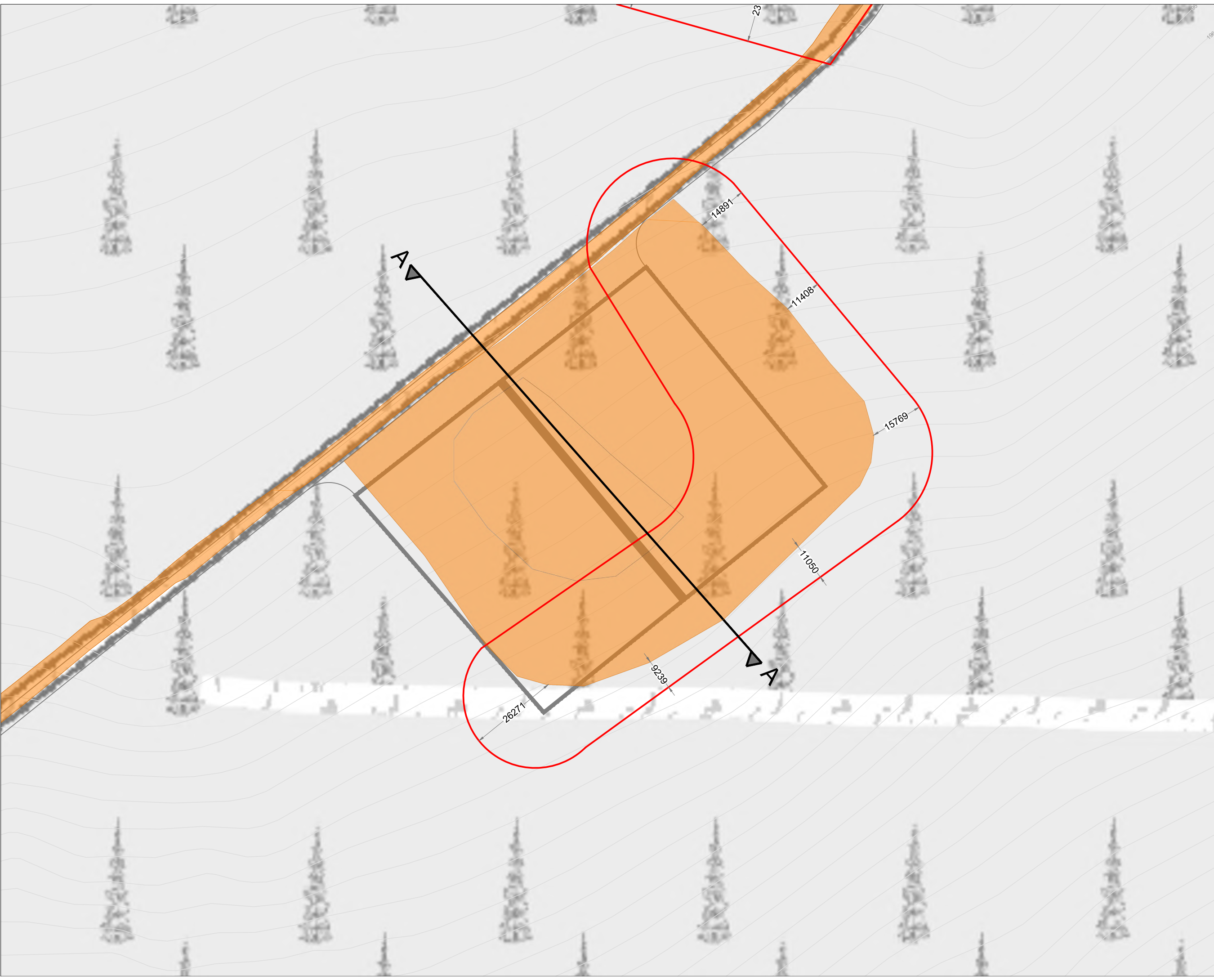
SCALE: **1:1,000 @ A3** DATE: **28.03.2024**

OS SHEET No.: 0397, 0398, 0399, 0400, 0401, 0423, 0424, 0425, 0426, 0427, 0450, 0451, 0452, 0453, 0454, 0476, 0479, 0480, 0481, 0482, 0506, 0507, 0508, 0509, 0535, 0536






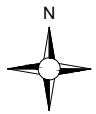
MKO
 Planning and Environmental Consultants
 Tuam Road, Galway
 Ireland, H91 VW84
 +353 (0) 91 735611
 email: info@www.mkofireland.ie
 Website: www.mkofireland.ie

Refer to DWG
220623 - 24 for Details



Drawing Legend

-  Planning Application Boundary
-  Permitted Development under PL ref no. (PA05E.300460)
-  As Built Infrastructure

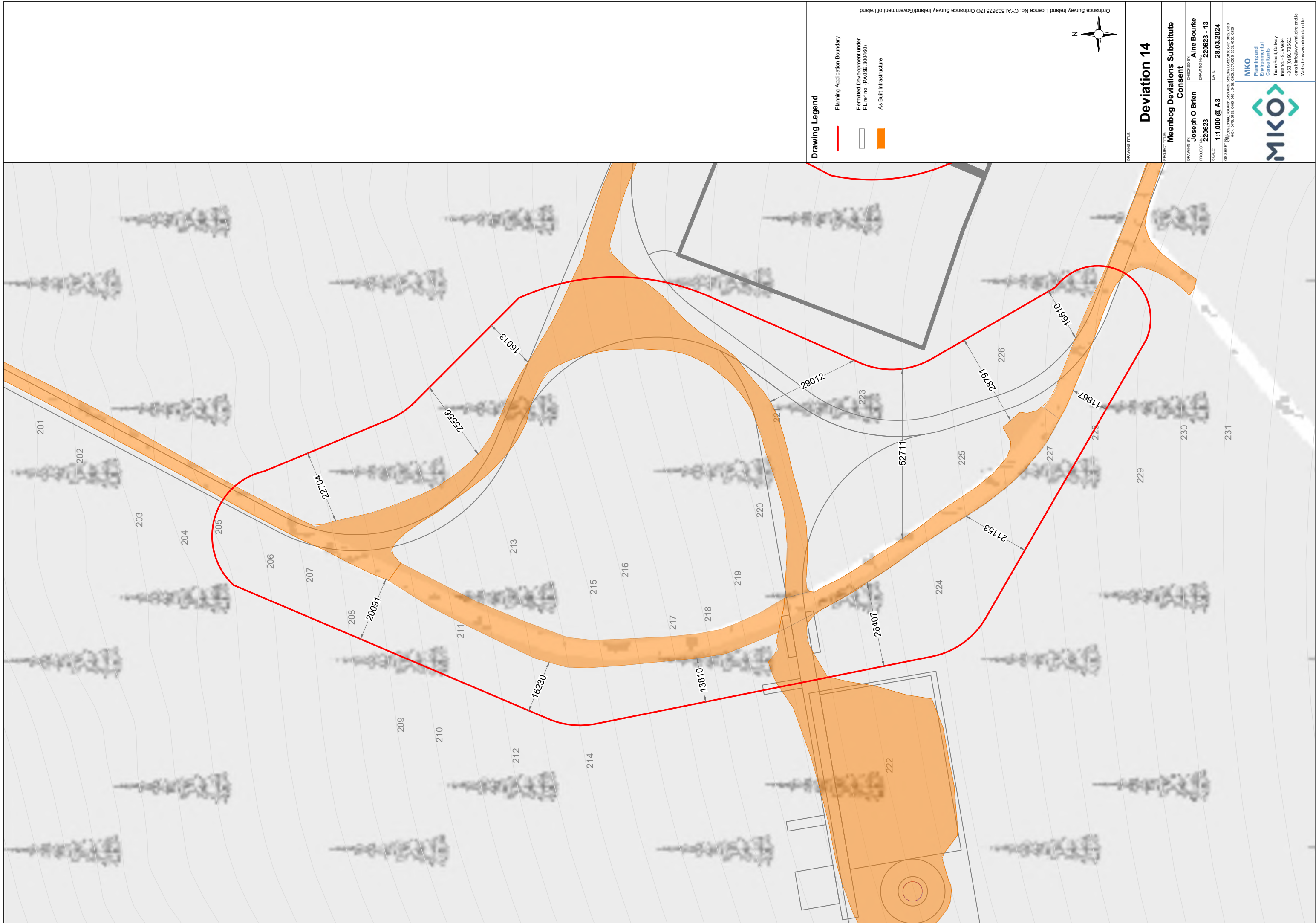


Ordnance Survey Ireland Licence No. CYAL502875170 Ordnance Survey Ireland/Government of Ireland

DRAWING TITLE: Deviation 11	
PROJECT TITLE: Meenbog Deviations Substitute Consent	
DRAWING BY: Joseph O'Brien	CHECKED BY: Aine Bourke
PROJECT No.: 220623	DRAWING No.: 220623 - 12
SCALE: 1:1,000 @ A3	DATE: 28.03.2024
OS SHEET No.: 0397, 0398, 0399, 0400, 0401, 0423, 0424, 0425, 0426, 0427, 0450, 0451, 0452, 0453, 0454, 0476, 0479, 0480, 0481, 0482, 0506, 0507, 0508, 0509, 0535, 0536	



MKO
Planning and Environmental Consultants
Tuam Road, Galway
Ireland, H91 YW84
+353 (0) 91 735611
email: info@www.mkofireland.ie
Website: www.mkofireland.ie



Drawing Legend

- Planning Application Boundary
- Permitted Development under PL no. (PA08E 300480)
- As Built Infrastructure

Ordnance Survey Ireland Licence No. CYAL50267517@Ordnance Survey Ireland/Government of Ireland



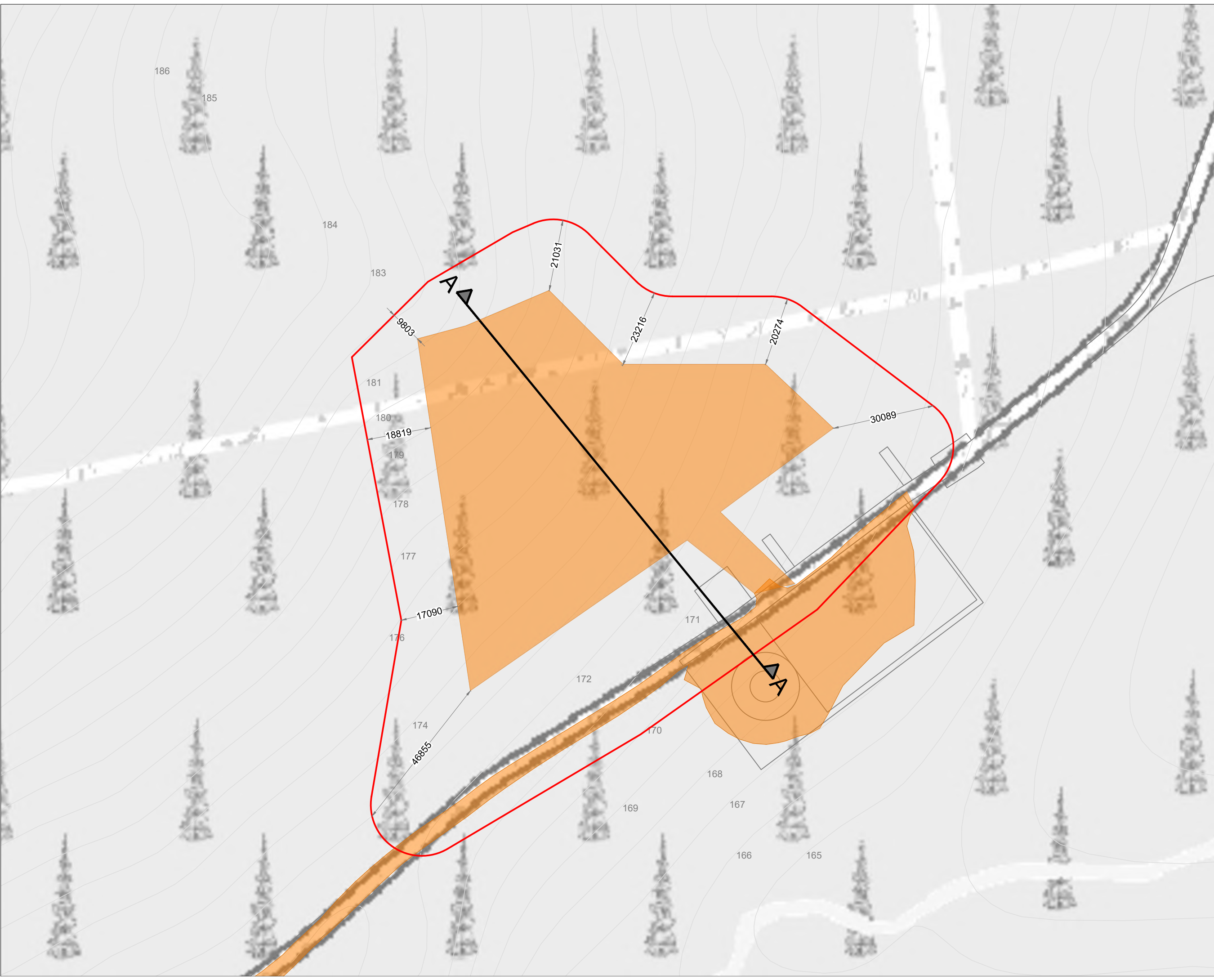
DRAWING TITLE

Deviation 14

PROJECT TITLE:	Meenbog Deviations Substitute Consent		
DRAWING BY:	Joseph O Brien		
PROJECT NO.:	220623		
DRAWING NO.:	Aine Bourke		
CHECKED BY:	Aine Bourke		
SCALE:	1:1,000 @ A3		
DATE:	28.03.2024		

MKO
 Planning and Environmental Consultants
 Tuam Road, Galway
 Ireland, H91VW84
 +353 (0) 91 735611
 email: info@www.mkofireland.ie
 Website: www.mkofireland.ie

Refer to DWG
220623 - 25 for Details



- Drawing Legend**
- Planning Application Boundary
 - Permitted Development under PL ref no. (PA05E.300460)
 - As Built Infrastructure



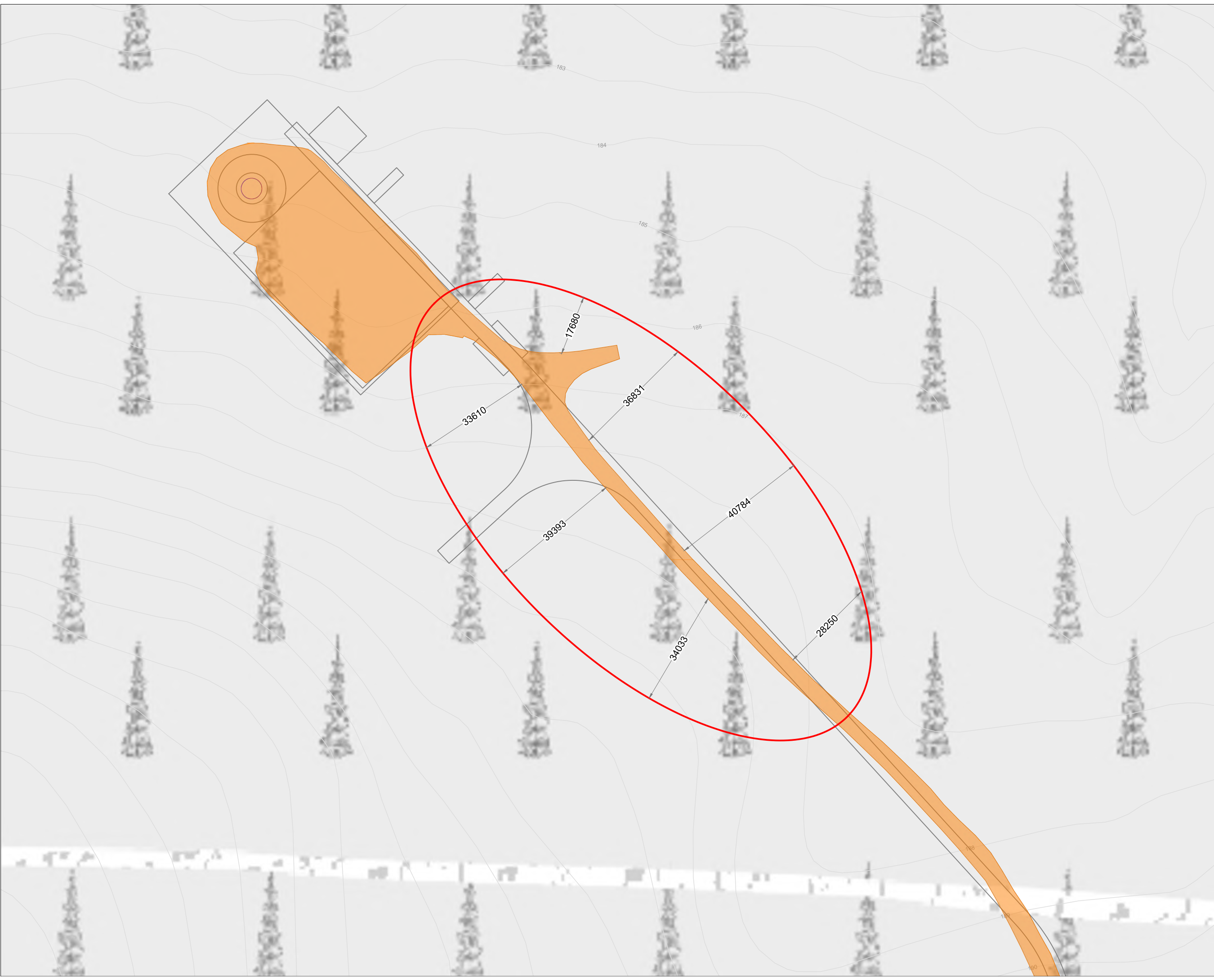
Ordnance Survey Ireland Licence No. CYAL502675170 Ordnance Survey Ireland/Government of Ireland

DRAWING TITLE: Deviation 15	
PROJECT TITLE: Meenbog Deviations Substitute Consent	
DRAWING BY: Joseph O'Brien	CHECKED BY: Aine Bourke
PROJECT No.: 220623	DRAWING No.: 220623 - 14
SCALE: 1:1,000 @ A3	DATE: 28.03.2024




OS SHEET No: 0397, 0398, 0399, 0400, 0401, 0423, 0424, 0425, 0426, 0427, 0450, 0451, 0452, 0453, 0454, 0476, 0479, 0480, 0481, 0482, 0506, 0507, 0508, 0509, 0535, 0536

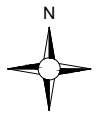


MKO
Planning and
Environmental
Consultants
Tusm Road, Galway
Ireland, H91 YW84
+353 (0) 91 735611
email: info@www.mkofireland.ie
Website: www.mkofireland.ie



Drawing Legend

	Planning Application Boundary
	Permitted Development under PL ref no. (PA05E.300460)
	As Built Infrastructure



Ordnance Survey Ireland Licence No. CYAL502875170 Ordnance Survey Ireland/Government of Ireland

DRAWING TITLE:
Deviation 16

PROJECT TITLE:
Meenbog Deviations Substitute Consent

DRAWING BY: Joseph O'Brien	CHECKED BY: Aine Bourke
--------------------------------------	-----------------------------------

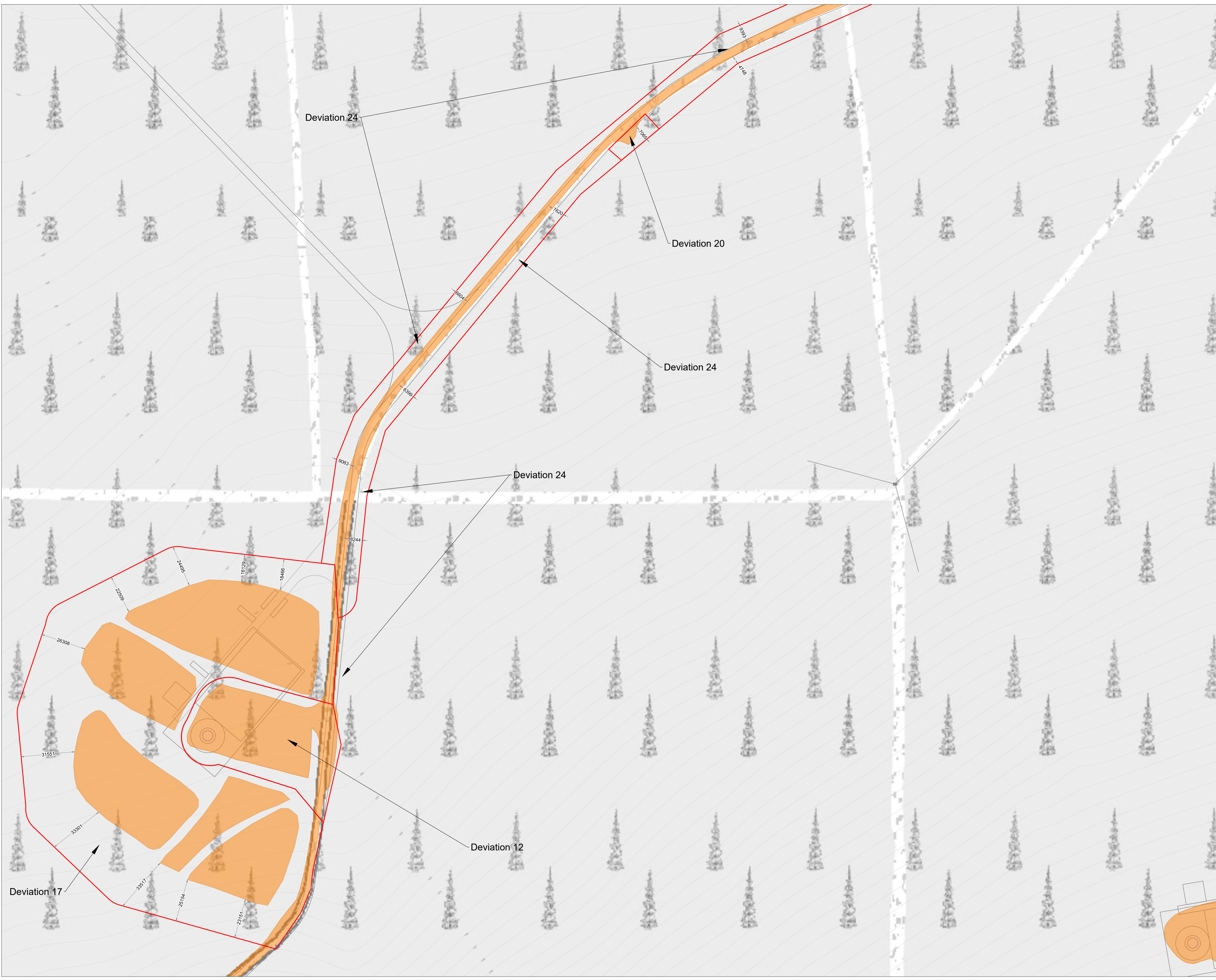
PROJECT No.: 220623	DRAWING No.: 220623 - 15
-------------------------------	------------------------------------

SCALE: 1:1,000 @ A3	DATE: 28.03.2024
-------------------------------	----------------------------

OS SHEET No:
0397, 0398, 0399, 0400, 0401, 0423, 0424, 0425, 0426, 0427, 0450, 0451, 0452, 0453, 0454, 0476, 0479, 0480, 0481, 0482, 0506, 0507, 0508, 0509, 0535, 0536

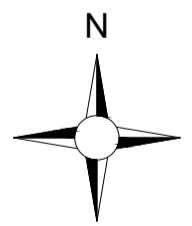


MKO
Planning and Environmental Consultants
Tuam Road, Galway
Ireland, H91 YW84
+353 (0) 91 735611
email: info@www.mkofireland.ie
Website: www.mkofireland.ie



Drawing Legend

- Planning Application Boundary
- Permitted Development under PL ref no. (PA05E.300460)
- As Built Infrastructure



Ordnance Survey Ireland Licence No. CYAL502675176 Ordnance Survey Ireland/Government of Ireland

DRAWING TITLE: Deviation 12, 17, 20 & 24	
PROJECT TITLE: Meenbog Deviations Substitute Consent	
DRAWING BY: Joseph O'Brien	CHECKED BY: Aine Bourke
PROJECT No.: 220623	DRAWING No.: 220623 - 16
SCALE: 1:1,000 @ A1	DATE: 28.03.2024
OS SHEET No.: 0397, 0398, 0399, 0400, 0401, 0423, 0424, 0425, 0426, 0427, 0450, 0451, 0452, 0453, 0454, 0476, 0479, 0480, 0481, 0482, 0506, 0507, 0508, 0509, 0535, 0536	

MKO
Planning and Environmental Consultants

Tuam Road, Galway
Ireland, H91 VV64
+353 (0) 91 735611
email: info@www.mkofireland.ie
Website: www.mkofireland.ie

Deviation 17

Deviation 24

Deviation 20

Deviation 24

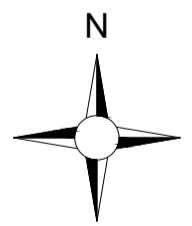
Deviation 24

Deviation 12



Drawing Legend

- Planning Application Boundary
- Permitted Development under PL ref no. (PA05E.300460)
- As Built Infrastructure



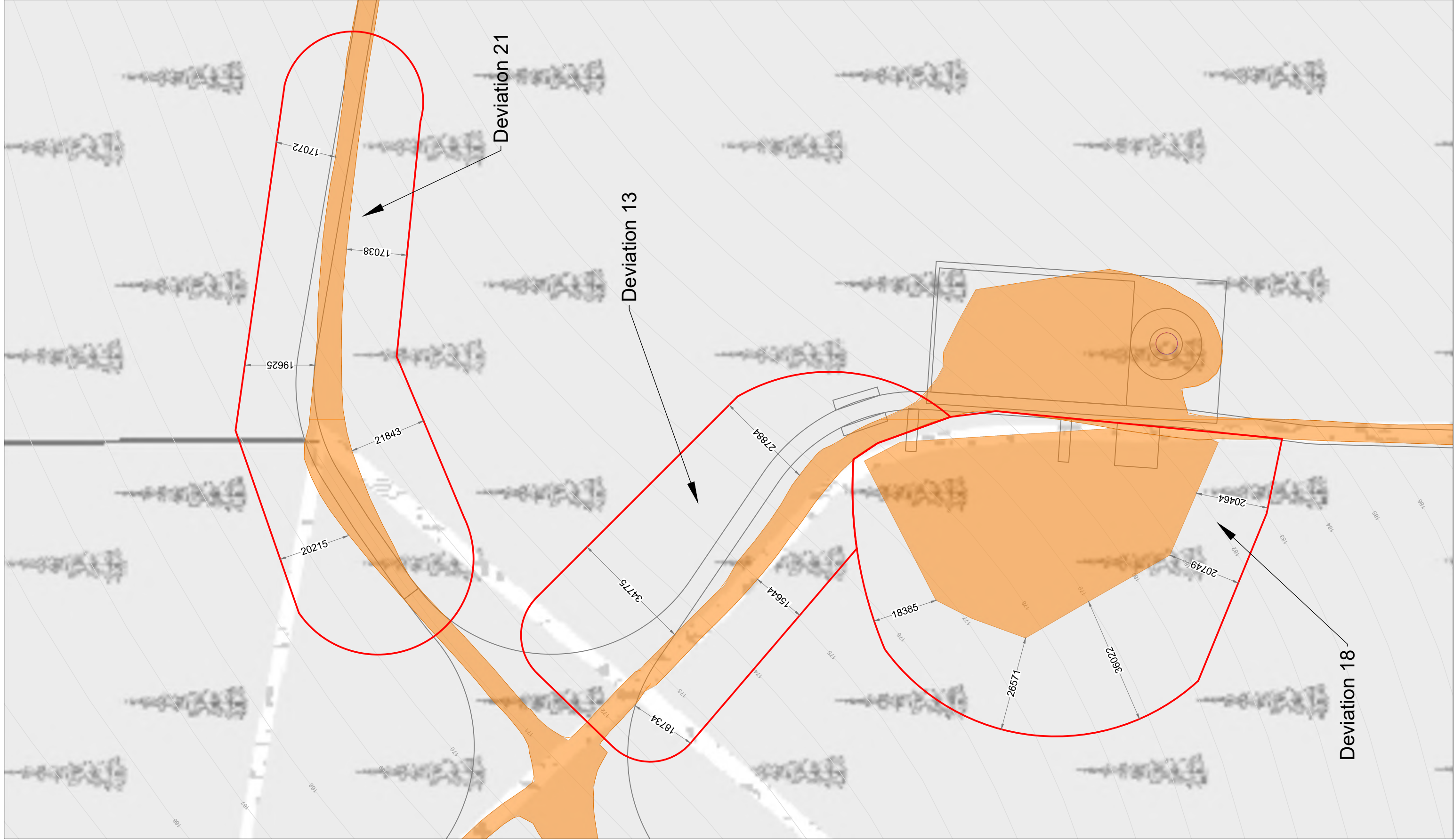
DRAWING TITLE:
Deviation 20 & 24

PROJECT TITLE:
Meenbog Deviations Substitute Consent

DRAWING BY: Joseph O'Brien	CHECKED BY: Aine Bourke
PROJECT No.: 220623	DRAWING No.: 220623 - 17
SCALE: 1:1,000 @ A1	DATE: 28.03.2024

OS SHEET No.: 907, 908, 909, 910, 911, 912, 913, 914, 915, 916, 917, 918, 919, 920, 921, 922, 923, 924, 925, 926, 927, 928, 929, 930, 931, 932, 933, 934, 935, 936, 937, 938, 939, 940, 941, 942, 943, 944, 945, 946, 947, 948, 949, 950, 951, 952, 953, 954, 955, 956, 957, 958, 959, 960, 961, 962, 963, 964, 965, 966, 967, 968, 969, 970, 971, 972, 973, 974, 975, 976, 977, 978, 979, 980, 981, 982, 983, 984, 985, 986, 987, 988, 989, 990, 991, 992, 993, 994, 995, 996, 997, 998, 999, 1000

MKO
Planning and Environmental Consultants
Tuam Road, Galway
Ireland, H91 VM84
+353 (0) 91 735611
email: info@www.mkofireland.ie
Website: www.mkofireland.ie



Deviation 21

Deviation 13

Deviation 18

Drawing Legend

- Planning Application Boundary
- Permitted Development under PL ref no. (PA08E.300480)
- As Built Infrastructure



Ordnance Survey Ireland Licence No. CYAL50267517@Ordnance Survey Ireland/Government of Ireland

DRAWING TITLE:	Deviation 13, 18 & 21		
PROJECT TITLE:	Meenbog Deviations Substitute Consent		
DRAWING BY:	Joseph O'Brien		
PROJECT NO.:	220623		
CHECKED BY:	Aine Bourke		
DRAWING NO.:	220623 - 18		
SCALE:	1:1,000 @ A3		
DATE:	28.03.2024		
OS SHEET NO.:	6474.001, 6474.002, 6474.003, 6474.004, 6474.005, 6474.006, 6474.007, 6474.008, 6474.009, 6474.010, 6474.011, 6474.012, 6474.013, 6474.014, 6474.015, 6474.016, 6474.017, 6474.018, 6474.019, 6474.020, 6474.021, 6474.022, 6474.023, 6474.024, 6474.025, 6474.026, 6474.027, 6474.028, 6474.029, 6474.030		

MKO
 Planning and
 Environmental
 Consultants
 Tuam Road, Galway
 Ireland, H91 V W84
 +353 (0) 91 735611
 email: info@www.mkoireland.ie
 Website: www.mkoireland.ie



216

Drawing Legend

- Planning Application Boundary
- Permitted Development under PL rel no. (PA08E 300480)
- As Built Infrastructure

Ordnance Survey Ireland Licence No. CYAL50267517@Ordnance Survey Ireland/Government of Ireland



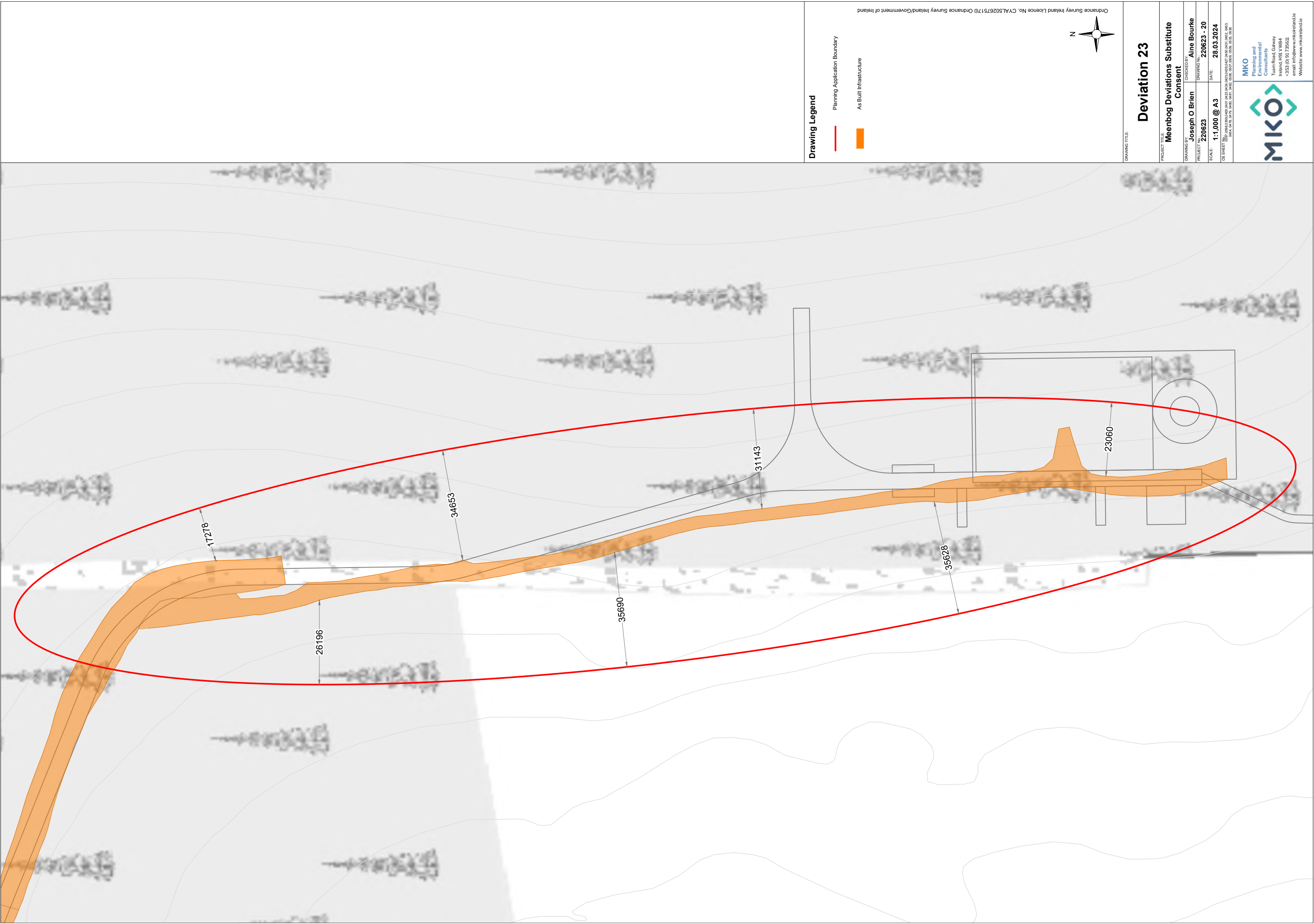
DRAWING TITLE

Deviation 22

PROJECT TITLE: Meenbog Deviations Substitute Consent	
DRAWING BY: Joseph O Brien	CHECKED BY: Aine Bourke
PROJECT No: 220623	DRAWING No: 220623 - 19
SCALE: 1:1,000 @ A3	DATE: 28.03.2024
<small>OS SHEET No: 25/0100/01, 02, 03, 04, 05, 06, 07, 08, 09, 10, 11, 12, 13, 14, 15, 16, 17, 18, 19, 20, 21, 22, 23, 24, 25, 26, 27, 28, 29, 30, 31, 32, 33, 34, 35, 36, 37, 38, 39, 40, 41, 42, 43, 44, 45, 46, 47, 48, 49, 50, 51, 52, 53, 54, 55, 56, 57, 58, 59, 60, 61, 62, 63, 64, 65, 66, 67, 68, 69, 70, 71, 72, 73, 74, 75, 76, 77, 78, 79, 80, 81, 82, 83, 84, 85, 86, 87, 88, 89, 90, 91, 92, 93, 94, 95, 96, 97, 98, 99, 100</small>	



MKO
 Planning and
 Environmental
 Consultants
 Tuam Road, Galway
 Ireland, H91 VW84
 +353 (0) 91 735611
 email: info@www.mkofireland.ie
 Website: www.mkofireland.ie



Drawing Legend

- Planning Application Boundary
- As Built Infrastructure

Ordnance Survey Ireland Licence No. CYAL50267517@Ordnance Survey Ireland/Government of Ireland



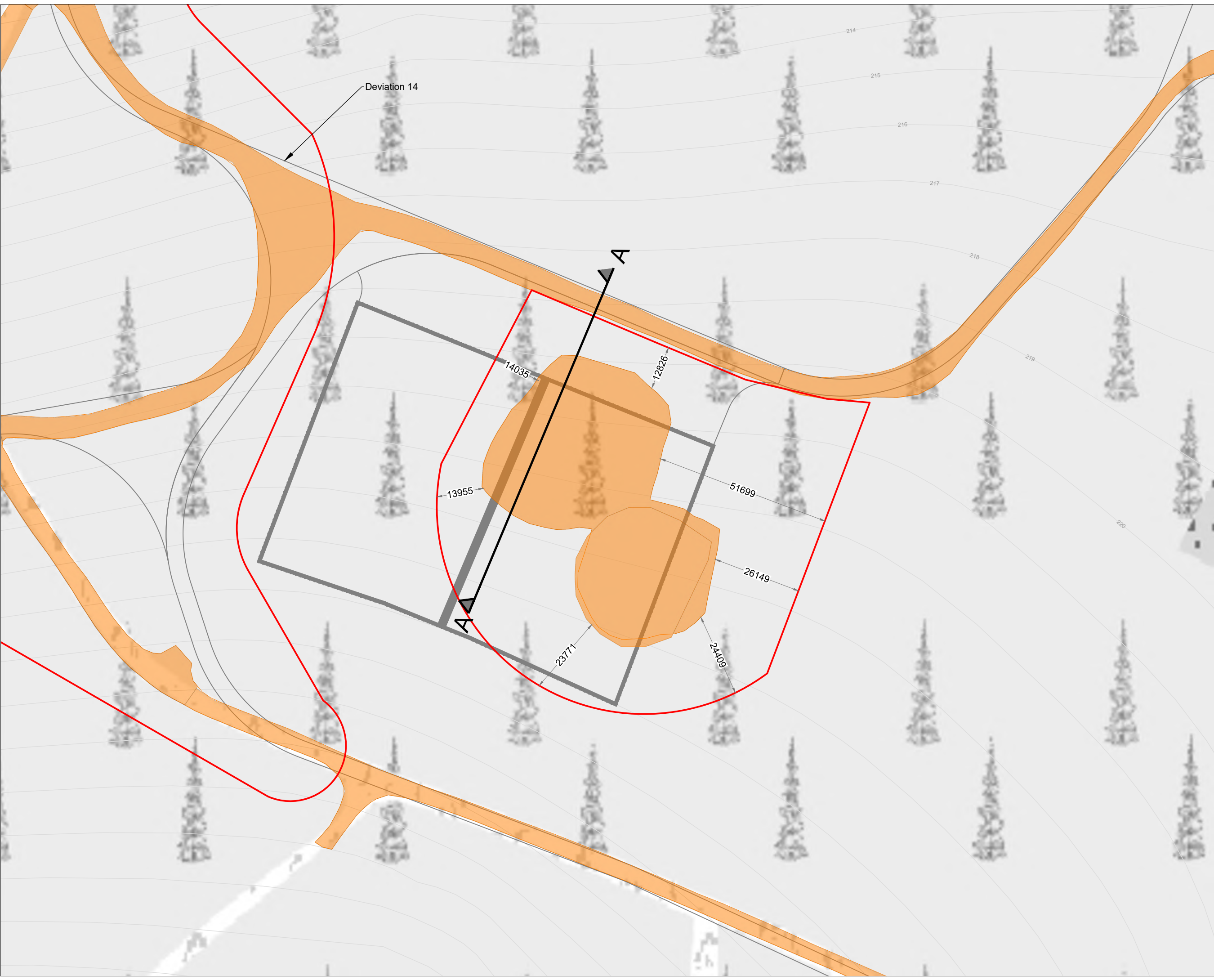
DRAWING TITLE

Deviation 23

PROJECT TITLE: Meenbog Deviations Substitute Consent	
DRAWING BY: Joseph O Brien	CHECKED BY: Aine Bourke
PROJECT No: 220623	DRAWING No: 220623 - 20
SCALE: 1:1,000 @ A3	DATE: 28.03.2024

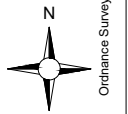
MKO
Planning and Environmental Consultants
Tullam Road, Galway
Ireland, H91 V W84
+353 (0) 91 735611
email: info@www.mkofireland.ie
Website: www.mkofireland.ie

Refer to DWG
220623 - 26 for Details



Drawing Legend

	Planning Application Boundary
	Permitted Development under PL ref no. (PA05E.300460)
	As Built Infrastructure

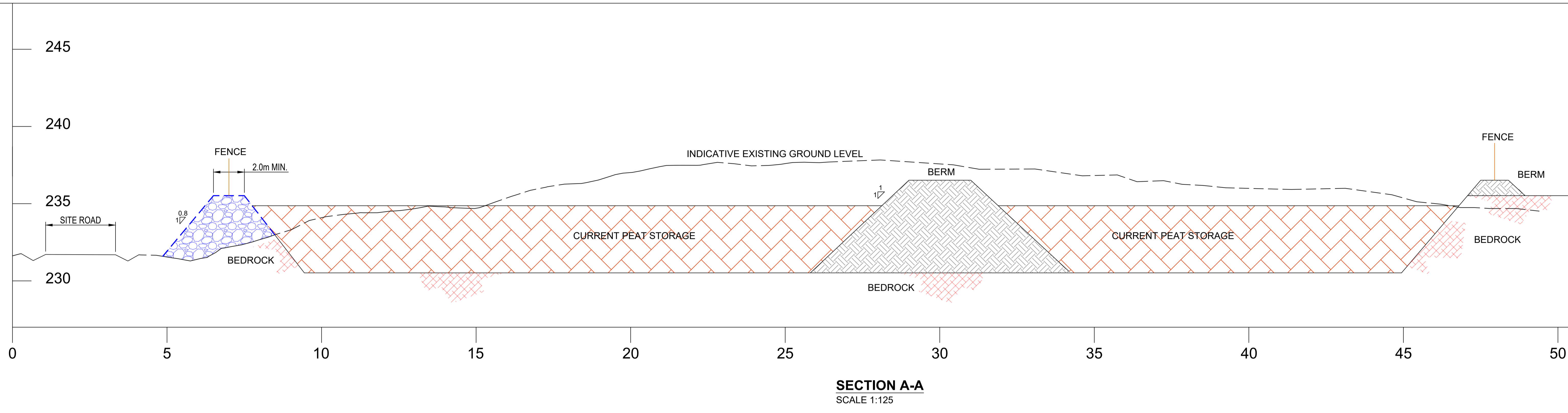


Ordnance Survey Ireland Licence No. CYAL502675170 Ordnance Survey Ireland/Government of Ireland

DRAWING TITLE: Deviation 25	
PROJECT TITLE: Meenbog Deviations Substitute Consent	
DRAWING BY: Joseph O'Brien	CHECKED BY: Aine Bourke
PROJECT No.: 220623	DRAWING No.: 220623 - 21
SCALE: 1:1,000 @ A3	DATE: 28.03.2024


OS SHEET No.: 0397, 0398, 0399, 0400, 0401, 0423, 0424, 0425, 0426, 0427, 0450, 0451, 0452, 0453, 0454, 0476, 0479, 0480, 0481, 0482, 0506, 0507, 0508, 0509, 0535, 0536

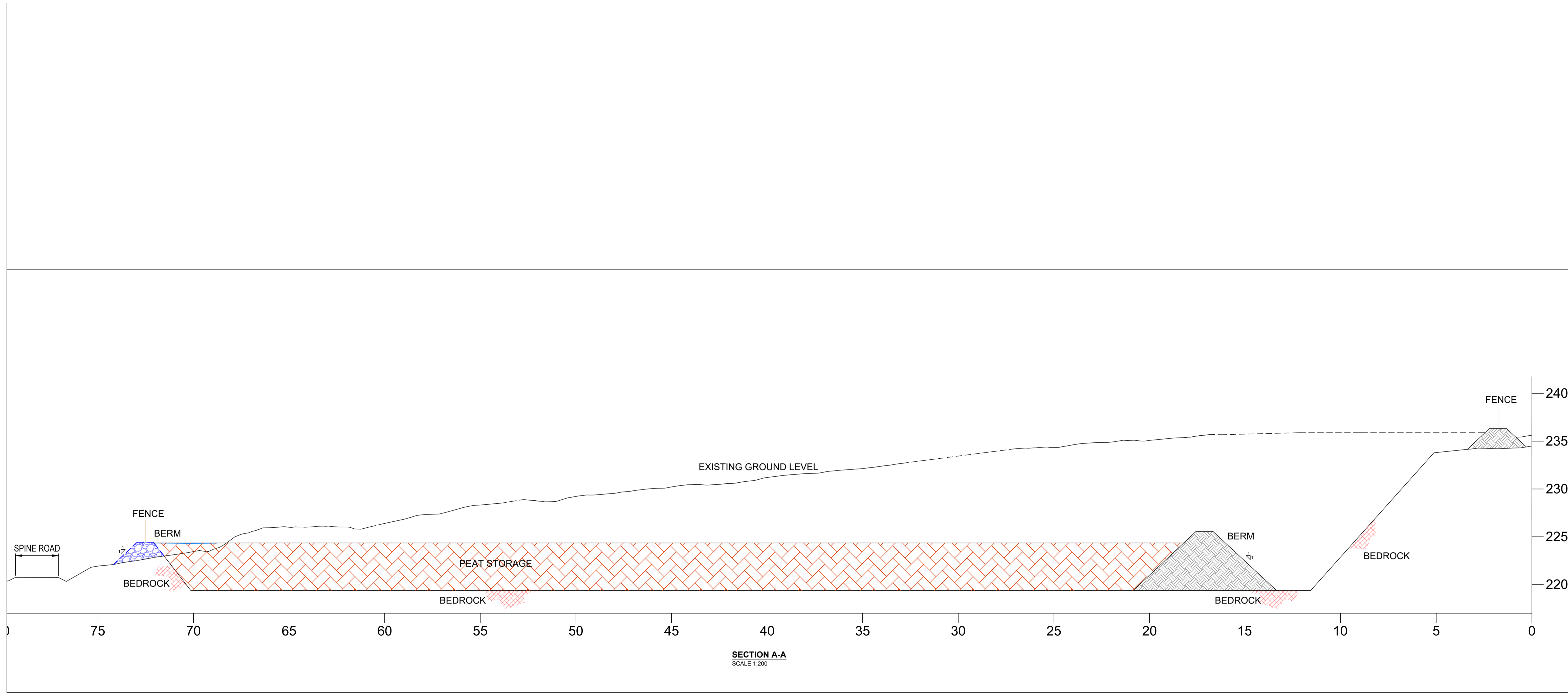
MKO
Planning and Environmental Consultants
Tuam Road, Galway
Ireland, H91 YW84
+353 (0) 91 735611
email: info@www.mkofireland.ie
Website: www.mkofireland.ie



1. Peat storage section drawn illustratively.
2. Berm and fencing works to be completed.


DRAWING TITLE: Deviation 2 Section Details	
PROJECT TITLE: Meenbog Deviations Substitute Consent	
DRAWING BY: Joseph O'Brien	CHECKED BY: Aine Bourke
PROJECT No: 220623	DRAWING No.: 220623 - 22
SCALE: 1:125 @A1	DATE: 28.03.2024

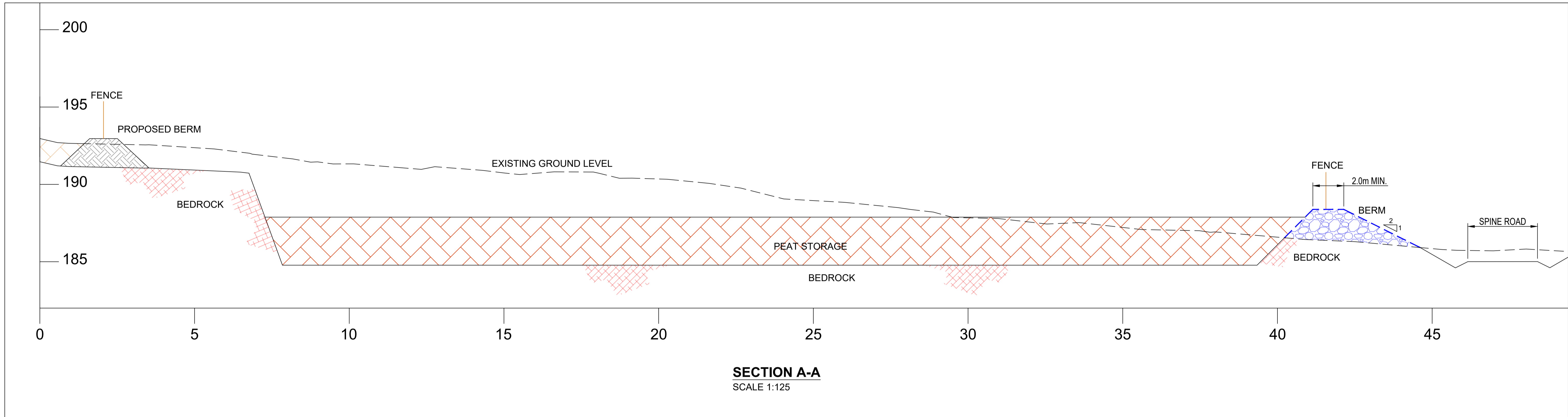
	MKO
	Planning and Environmental Consultants
	Tuam Road, Galway
	Ireland, H91 VW84
	+353 (0) 91 735611 email: info@www.mkoireland.ie Website: www.mkoireland.ie



1. Peat storage section drawn illustratively.
2. Berm and fencing works to be completed.

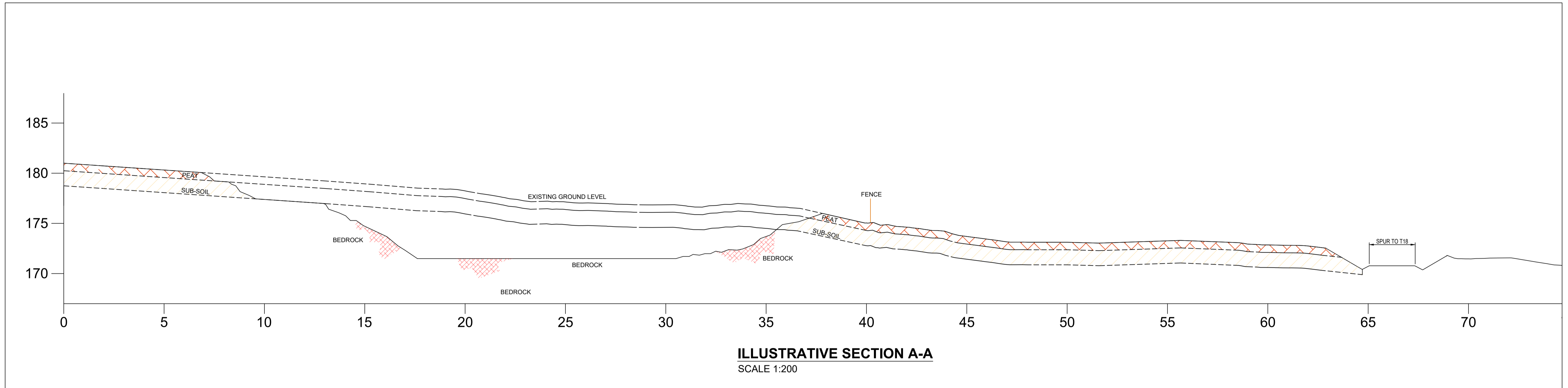
DRAWING TITLE: Deviation 4 Section Details	
PROJECT TITLE: Meenbog Deviations Substitute Consent	
DRAWING BY: Joseph O'Brien	CHECKED BY: Aine Bourke
PROJECT No: 220623	DRAWING No: 220623 - 23
SCALE: 1:200 @A1	DATE: 28.03.2024

	MKO Planning and Environmental Consultants Tuam Road, Galway Ireland, H91 VW84 +353 (0) 91 735611 email: info@www.mkoireland.ie Website: www.mkoireland.ie
---	---



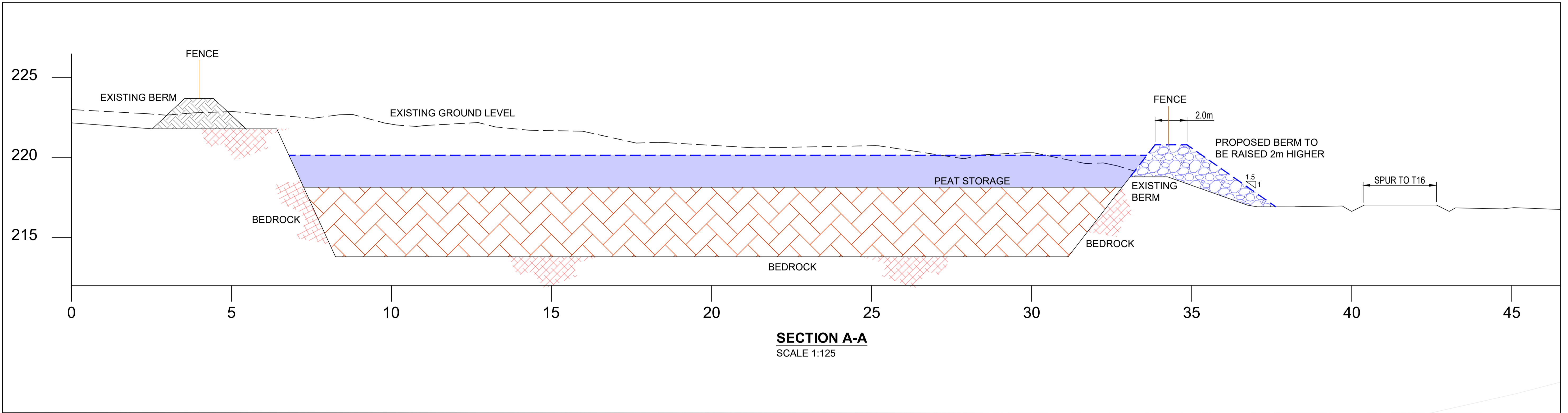
1. Peat storage section drawn illustratively.
2. Berm and fencing works to be completed.

DRAWING TITLE:	
Deviation Section Details 11	
PROJECT TITLE:	
Meenbog Deviations Substitute Consent	
DRAWING BY:	CHECKED BY:
Joseph O'Brien	Aine Bourke
PROJECT No.:	DRAWING No.:
220623	220623 - 24
SCALE:	DATE:
1:125 @ A1	28.03.2024
	
MKO Planning and Environmental Consultants Tuam Road, Galway Ireland, H91 VW84 +353 (0) 91 735611 email: info@www.mkoireland.ie Website: www.mkoireland.ie	



1. Peat storage section drawn illustratively.
2. Berm and fencing works to be completed.

DRAWING TITLE: Deviation Section Details 15	
PROJECT TITLE: Meenbog Deviations Substitute Consent	
DRAWING BY: Joseph O'Brien	CHECKED BY: Aine Bourke
PROJECT No.: 220623	DRAWING No.: 220623 - 25
SCALE: 1:200 @A1	DATE: 28.03.2024
	
MKO Planning and Environmental Consultants Tuam Road, Galway Ireland, H91 VW84 +353 (0) 91 735611 email: info@www.mkoireland.ie Website: www.mkoireland.ie	



SECTION A-A
SCALE 1:125

- 1. Peat storage section drawn illustratively.
- 2. Berm and fencing works to be completed.

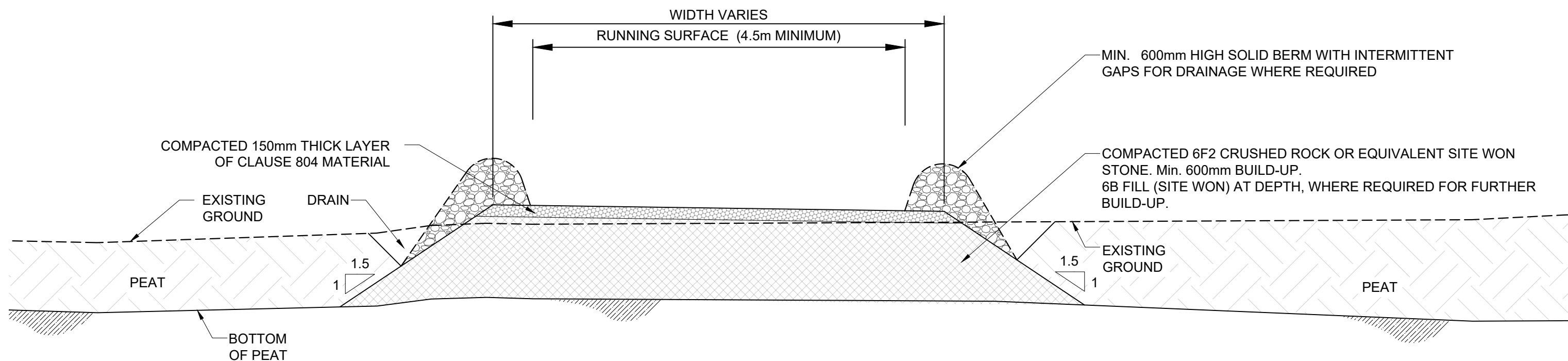
DRAWING TITLE: Deviation 25 Section Details	
PROJECT TITLE: Meenbog Deviations Substitute Consent	
DRAWING BY: Joseph O'Brien	CHECKED BY: Aine Bourke
PROJECT No: 220623	DRAWING No.: 220623 - 26
SCALE: 1:125 @A1	DATE: 28.03.2024



MKO
Planning and Environmental Consultants
Tuam Road, Galway
Ireland, H91 VW84
+353 (0) 91 735611
email: info@www.mkoireland.ie
Website: www.mkoireland.ie

NOTES

1. ALL DIMENSIONS ARE IN MILLIMETRES, UNLESS NOTED OTHERWISE.
2. ALL DIMENSIONS TO BE CHECKED ON SITE AND ANY DISCREPANCY TO BE REPORTED TO THE ENGINEER.
3. FIGURED DIMENSIONS ONLY TO BE USED, DRAWINGS NOT TO BE SCALED.

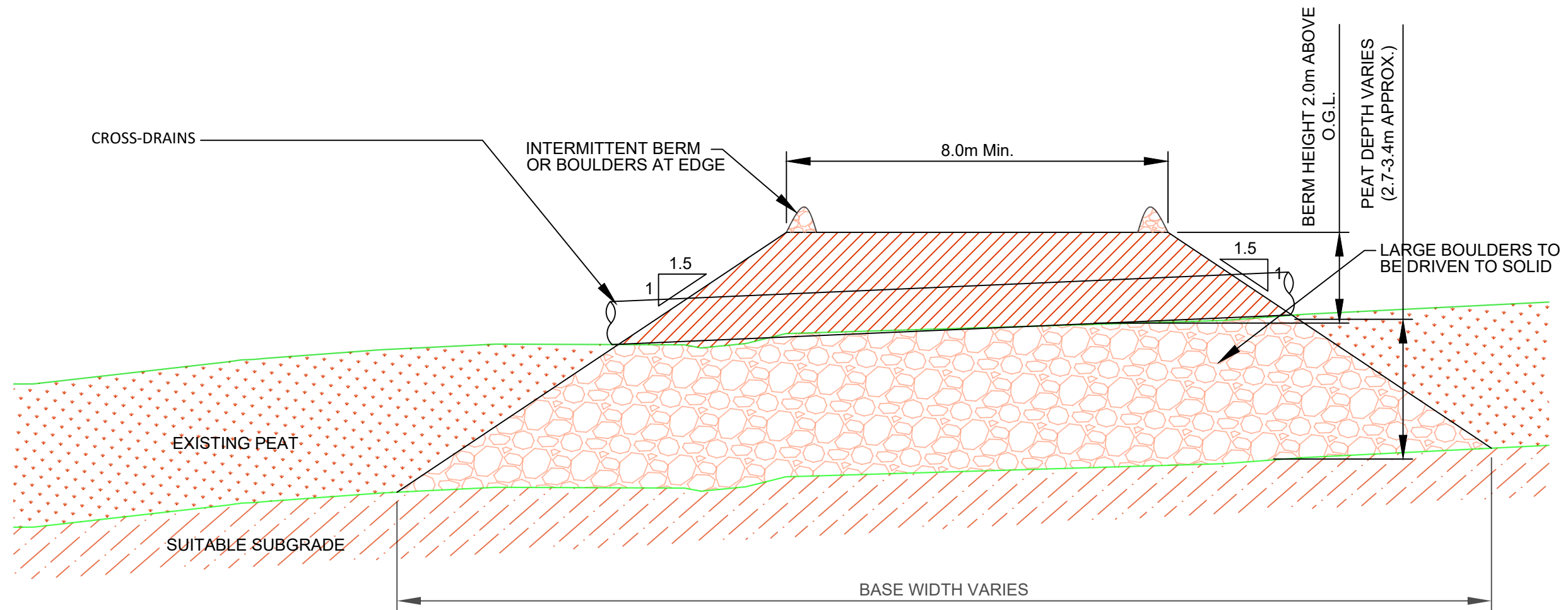


SECTION THROUGH SOLID ROAD
Scale 1:50

DRAWING TITLE: Section Through Solid Road	
PROJECT TITLE: Meenbog Deviations Substitute Consent	
DRAWING BY: Joseph O'Brien	CHECKED BY: Aine Bourke
PROJECT No.: 220623	DRAWING No.: 220623 - 27
SCALE: 1:50 @ A3	DATE: 28.03.2024



MKO
Planning and Environmental Consultants
Tuam Road, Galway
Ireland, H91 YW84
+353 (0) 91 735611
email: info@www.mkofireland.ie
Website: www.mkofireland.ie



SECTION THROUGH PEAT BERM @ T7 SPUR
Scale 1:100

DRAWING TITLE: Section Through Peat Berm	
PROJECT TITLE: Meenbog Deviations Substitute Consent	
DRAWING BY: Joseph O'Brien	CHECKED BY: Aine Bourke
PROJECT No.: 220623	DRAWING No.: 220623 - 28
SCALE: 1:100 @ A3	DATE: 28.03.2024

MKO
Planning and Environmental Consultants
Tuam Road, Galway
Ireland, H91 YW84
+353 (0) 91 735611
email: info@www.mkofireland.ie
Website: www.mkofireland.ie